

# Section 04

## County Service Areas

This page left intentionally blank

*County Service Area*

**COUNTY SERVICE AREA D-2 (Walnut Creek, City Ordinance #1078)**

*(County Service Area Law, Government Code §25210 et seq.)*

Location of office

Public Works Department  
Flood Control Division  
County of Contra Costa  
255 Glacier Drive  
Martinez, CA 94553-4897

Telephone numbers

(925) 313-2000

FAX number

(925) 313-2333

Web page

[www.co.contra-costa.ca.us](http://www.co.contra-costa.ca.us)

E-mail address

[tjens@pw.cccounty.us](mailto:tjens@pw.cccounty.us)

**BOARD OF DIRECTORS**

The Board of Supervisors is the governing board

Meetings: Tuesdays beginning at 9:30 AM

**STAFF**

Julie Bueren, Contra Costa County Flood Control & Water  
Conservation District  
Clerk of the Board of Supervisors  
Sharon Anderson, County Counsel

Chief Engineer  
Clerk of the Board  
Legal Counsel

**INFORMATION**

Year formed:

1968

Area Served:

Walnut Creek

Population Served:

Approximately 8,700

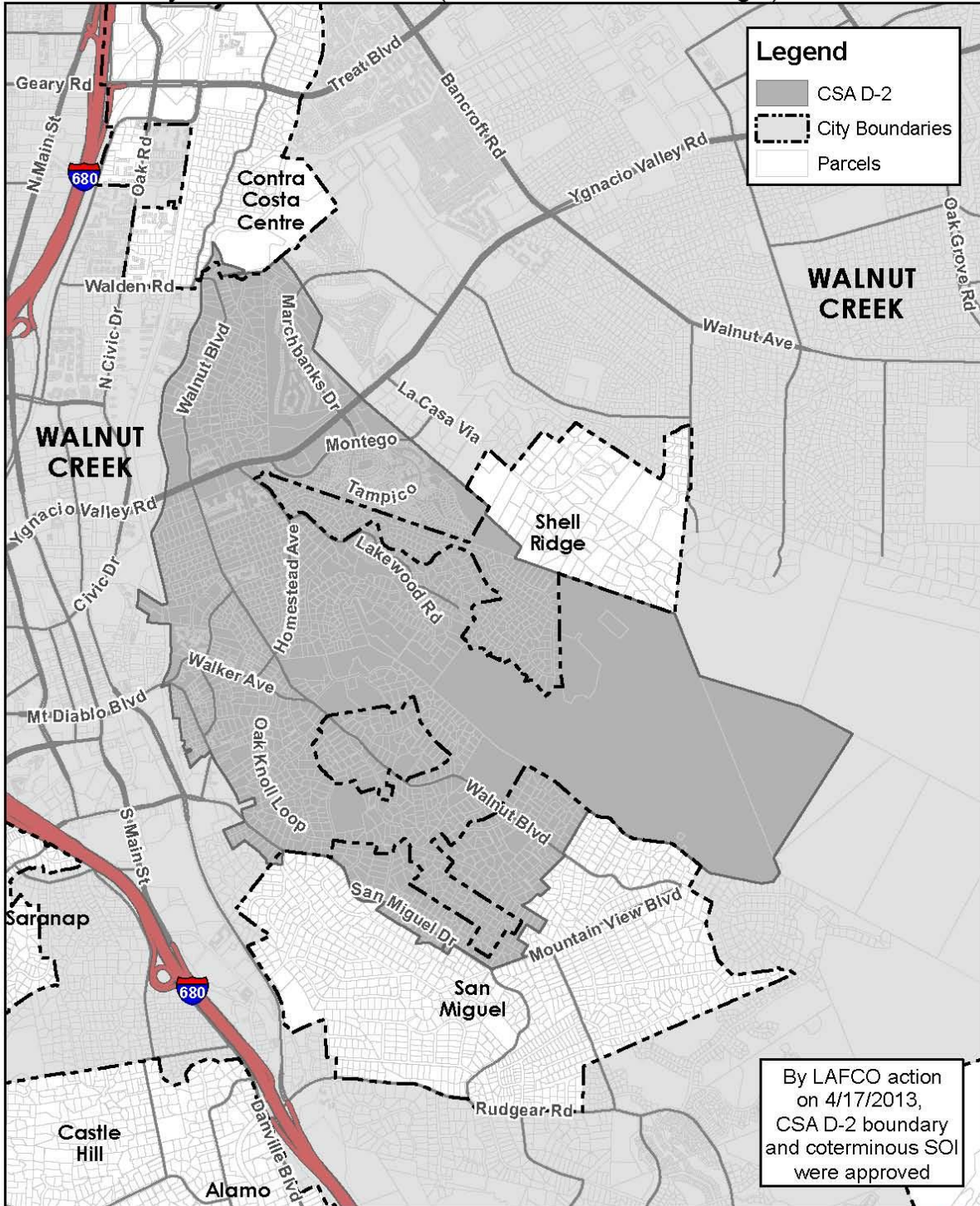
Size:

Approximately 2.45 square miles

Types of services provided:

Master drainage plan, drainage corrections

# County Service Area D-2 (Walnut Creek Drainage) and SOI



Map created 05/13/2013  
 by Contra Costa County Department of  
 Conservation and Development, GIS Group  
 33 Main Road, Martinez, CA 94553  
 37°59:41.791N 122°07:03.758W

The map or dataset was created by the Contra Costa County Department of Conservation and Development with data from the Contra Costa County GIS Program. Some base data, primarily City Limits, is derived from the CA State Board of Equalization's tax rate areas. While obligated to use this data the County assumes no responsibility for its accuracy. This map contains copyrighted information and may not be altered. It may be reproduced in its current state if the source is cited. Users of this map agree to read and accept the County of Contra Costa disclaimer of liability for geographic information.



*County Service Area*

**COUNTY SERVICE AREA EM-1 (Countywide)**  
*(County Service Area Law, Government Code §25210 et seq.)*

<u>Location of office</u>	Health Services Department Emergency Medical Services County of Contra Costa 1340 Arnold Drive, Suite 126 Martinez, CA 94553-4897
<u>Telephone numbers</u>	(925) 646-4690
<u>FAX number</u>	(925) 646-4379
<u>Web page</u>	<a href="http://www.cccems.org">www.cccems.org</a>
<u>E-mail address</u>	<a href="mailto:Patricia.Frost@hsd.cccounty.us">Patricia.Frost@hsd.cccounty.us</a>

**BOARD OF DIRECTORS**

The Board of Supervisors is the governing board

Meetings: Tuesdays beginning at 9:30 AM

**STAFF**

Patricia Frost Clerk of the Board of Supervisors Sharon Anderson, County Counsel	Director Clerk of the Board Legal Counsel
--	---

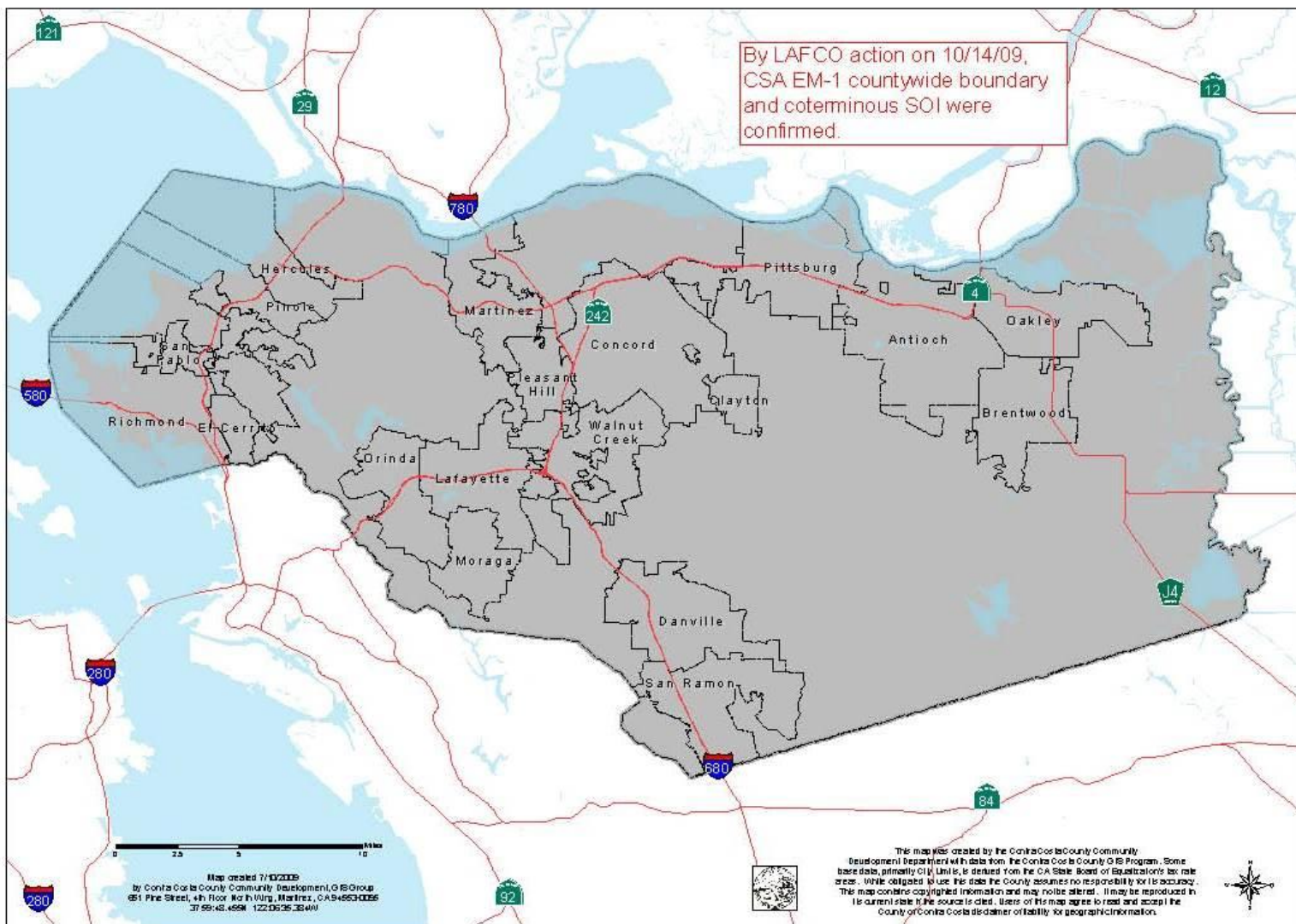
**INFORMATION**

<u>Year formed:</u>	1989
<u>Area Served:</u>	Contra Costa County
<u>Population Served:</u>	Approximately 1,094,205 <sup>1</sup>
<u>Size:</u>	Approximately 720 square miles
<u>Types of services provided:</u>	Enhanced emergency medical services including (1) paramedic ambulance; (2) first-responder medical programs; and (3) medical communications systems (4) Trauma, EMS for Children, High Risk Heart Attack (STEMI), Stroke and Cardiac Arrest Systems of Care, (5) Medical Health Disaster Coordination (6) <i>HeartSafe</i> Communities (7) Public Access Defibrillation Programs (8) Prehospital Patient Safety and Quality Improvement (9) Prehospital Electronic Data Management and Enhancement.

---

<sup>1</sup> 2013 Estimate, US Census Bureau at <http://quickfacts.census.gov>

### County Service Area EM-1 (Emergency Services)



*County Service Area*

**COUNTY SERVICE AREA L-100**

*(County Service Area Law, Government Code §25210 et seq.)*

<u>Location of office and mailing address</u>	Public Works Department Attn: Special Districts Unit County of Contra Costa 255 Glacier Drive Martinez, CA 94553-4897
<u>Telephone numbers</u>	(925) 313-2160
<u>FAX number</u>	(925) 313-2333
<u>Web page</u>	<a href="http://www.co.contra-costa.ca.us">www.co.contra-costa.ca.us</a>
<u>E-mail address</u>	<a href="mailto:scohe@pw.cccounty.us">scohe@pw.cccounty.us</a>

**BOARD OF DIRECTORS**

The Board of Supervisors is the governing board

Meetings: Tuesdays beginning at 9:30 AM

**STAFF**

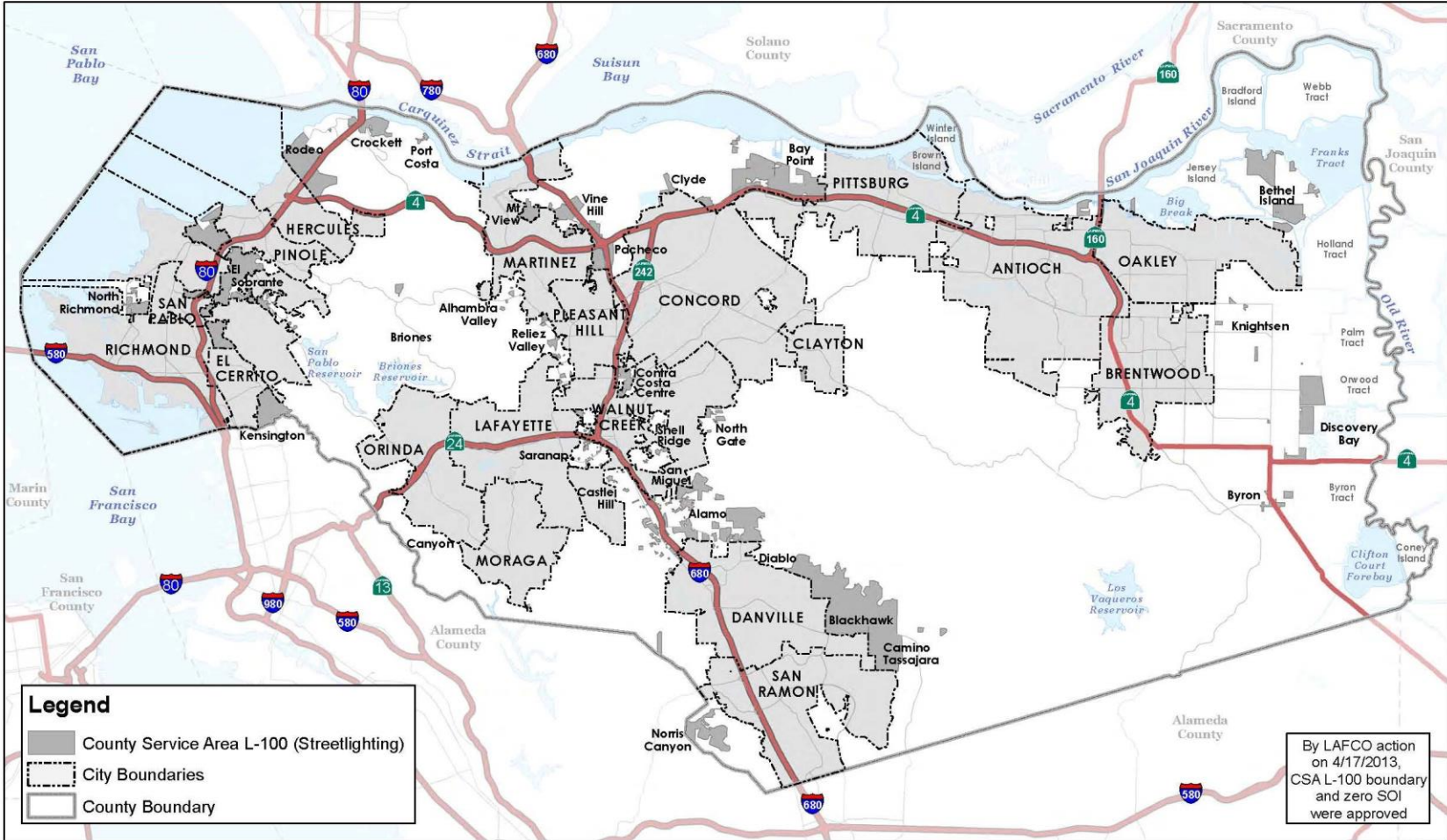
Susan Cohen, Special Districts Coordinator  
Clerk of the Board of Supervisors  
Sharon Anderson, County Counsel

General Manager  
Clerk of the Board  
Legal Counsel

**INFORMATION**

<u>Year formed:</u>	1986 (reorganized)
<u>Area Served:</u>	Contra Costa County
<u>Population Served:</u>	1,042,300 (est.)
<u>Size:</u>	Approximately 733 square miles in developed and developing portions of the unincorporated areas
<u>Services provided:</u>	Public street lighting

## County Service Area L-100 (Streetlighting) and Zero SOI



Map created 06/07/2013  
by Contra Costa County Department of  
Conservation and Development, GIS Group  
30 Main Street, Martinez, CA 94553  
37.5541 79.18 122.07 00.75584

This map or dataset was provided to the Contra Costa County Department of Conservation and Development with data from the Contra Costa County GIS Program. Some source data primarily GIS layers is derived from the California State of Equalization Tax Sale areas. While obligated to use this data the County assumes no responsibility for its accuracy. This map contains geographic information and may not be altered. It may be reproduced in its current state if the source is cited. Users of this map agree to read and accept the County of Contra Costa disclaimer of liability for geographic information.





*County Service Area*

**COUNTY SERVICE AREA LIB-2 (Rancho El Sobrante)**  
*(County Service Area Law, Government Code §25210.18)*

<u>Location of office</u>	1750 Oak Park Boulevard Pleasant Hill, CA 94523-4497
<u>Telephone numbers</u>	(925) 646-6423
<u>FAX number</u>	(925) 646-6461
<u>Web page</u>	<a href="http://www.ccclib.org">www.ccclib.org</a>
<u>E-mail address</u>	<a href="mailto:llmartin@ccclib.org">llmartin@ccclib.org</a>

**BOARD OF DIRECTORS**

The Board of Supervisors is the governing board

Meetings: Tuesdays beginning at 9:30 AM

**STAFF**

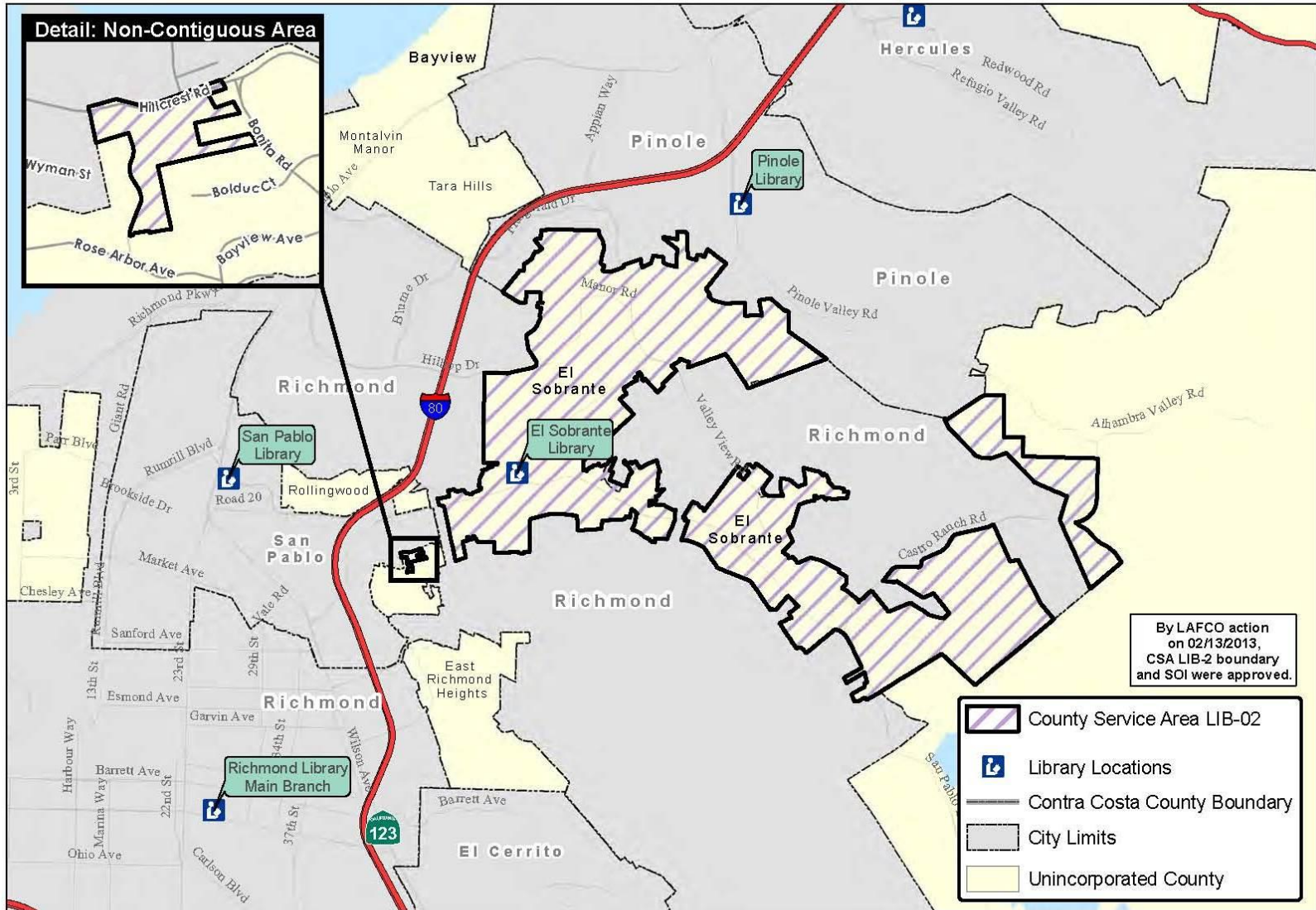
Jessica A. Hudson  
Clerk of the Board of Supervisors  
Sharon Anderson, County Counsel

County Librarian  
Clerk of the Board  
Legal Counsel

**INFORMATION**

<u>Year formed:</u>	1958; El Sobrante Library was constructed in 1961.
<u>Area Served:</u>	The unincorporated community of El Sobrante.
<u>Population Served:</u>	14,211 within the CSA (2010)
<u>Size:</u>	Approximately 3.9 square miles
<u>Services provided:</u>	Library services

## County Service Area LIB-2 (Rancho El Sobrante)



Map created 04/02/2013  
 by Contra Costa County Department of  
 Conservation and Development, GIS Group  
 30 Muir Road, Martinez, CA 94553  
 37.59.41.791N 122.07.03.759W

This map was created by the Contra Costa County Community Development Department with data from the Contra Costa County GIS Program. Some base data, primarily City Limits, is derived from the CA State Board of Equalization's tax rate areas. While obligated to use this data the County assumes no responsibility for its accuracy. This map contains copyrighted information and may not be altered. It may be reproduced in its current state if the source is cited. Users of this map agree to read and accept the County of Contra Costa disclaimer of liability for geographic information.

0 0.045 0.09 0.18 Miles



*County Service Area*

**COUNTY SERVICE AREA LIB-10 (City of Pinole)**  
*(County Service Area Law, Government Code §25210.18)*

<u>Location of office</u>	1750 Oak Park Boulevard Pleasant Hill, CA 94523-4497
<u>Telephone numbers</u>	(925) 646-6423
<u>FAX number</u>	(925) 646-6461
<u>Web page</u>	<a href="http://www.ccclib.org">www.ccclib.org</a>
<u>E-mail address</u>	<a href="mailto:llmartin@ccclib.org">llmartin@ccclib.org</a>

**BOARD OF DIRECTORS**

The Board of Supervisors is the governing board

Meetings: Tuesdays beginning at 9:30 AM

**STAFF**

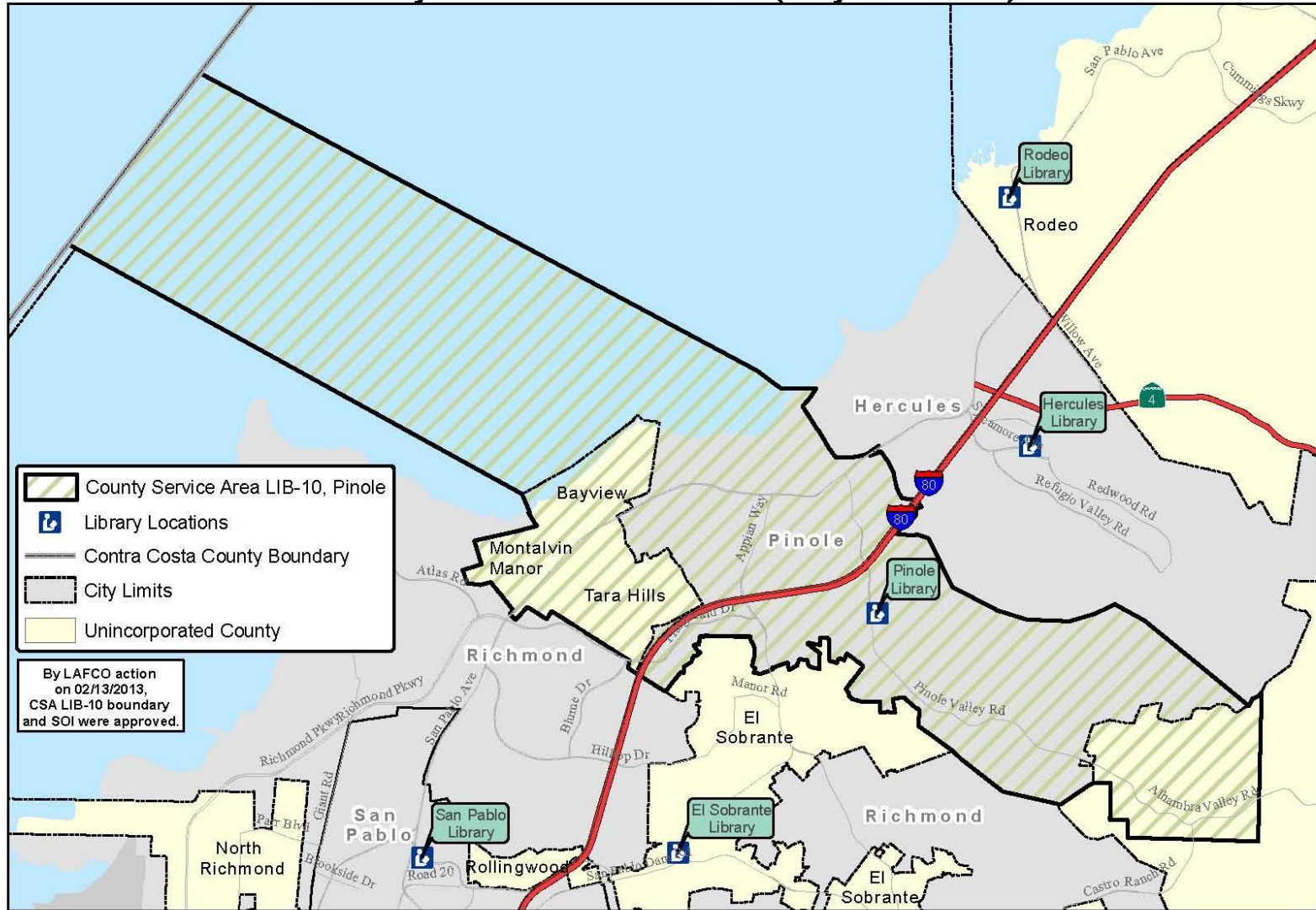
Jessica A. Hudson  
Clerk of the Board of Supervisors  
Sharon Anderson, County Counsel

County Librarian  
Clerk of the Board  
Legal Counsel

**INFORMATION**

<u>Year formed:</u>	1966; Pinole Library was built in 1974 and is owned by Contra Costa County.
<u>Area Served:</u>	City of Pinole and nearby unincorporated areas
<u>Population Served:</u>	28,146 within the CSA (2010)
<u>Size:</u>	Approximately 6.6 square miles of land area
<u>Services provided:</u>	Library services

# County Service Area LIB-10 (City of Pinole)



County Service Area LIB-10, Pinole

Library Locations

Contra Costa County Boundary

City Limits

Unincorporated County

By LAFCO action on 02/13/2013, CSA LIB-10 boundary and SOI were approved.

Map created 04/02/2013 by Contra Costa County Department of Conservation and Development, GIS Group 30 Muir Road, Martinez, CA 94553 37:59:41.791N 122:07:03.756W

This map was created by the Contra Costa County Community Development Department with data from the Contra Costa County GIS Program. Some base data, primarily City Limits, is derived from the CA State Board of Equalization's tax rate areas. While obligated to use this data the County assumes no responsibility for its accuracy. This map contains copyrighted information and may not be altered. It may be reproduced in its current state if the source is cited. Users of this map agree to read and accept the County of Contra Costa disclaimer of liability for geographic information.



*County Service Area*

**COUNTY SERVICE AREA LIB-12 (Town of Moraga)**  
*(County Service Area Law, Government Code §25210.18)*

<u>Location of office</u>	1750 Oak Park Boulevard Pleasant Hill, CA 94523-4497
<u>Telephone numbers</u>	(925) 646-6423
<u>FAX number</u>	(925) 646-6461
<u>Web page</u>	<a href="http://www.ccclib.org">www.ccclib.org</a>
<u>E-mail address</u>	<a href="mailto:llmartin@ccclib.org">llmartin@ccclib.org</a>

**BOARD OF DIRECTORS**

The Board of Supervisors is the governing board

Meetings: Tuesdays beginning at 9:30 AM

**STAFF**

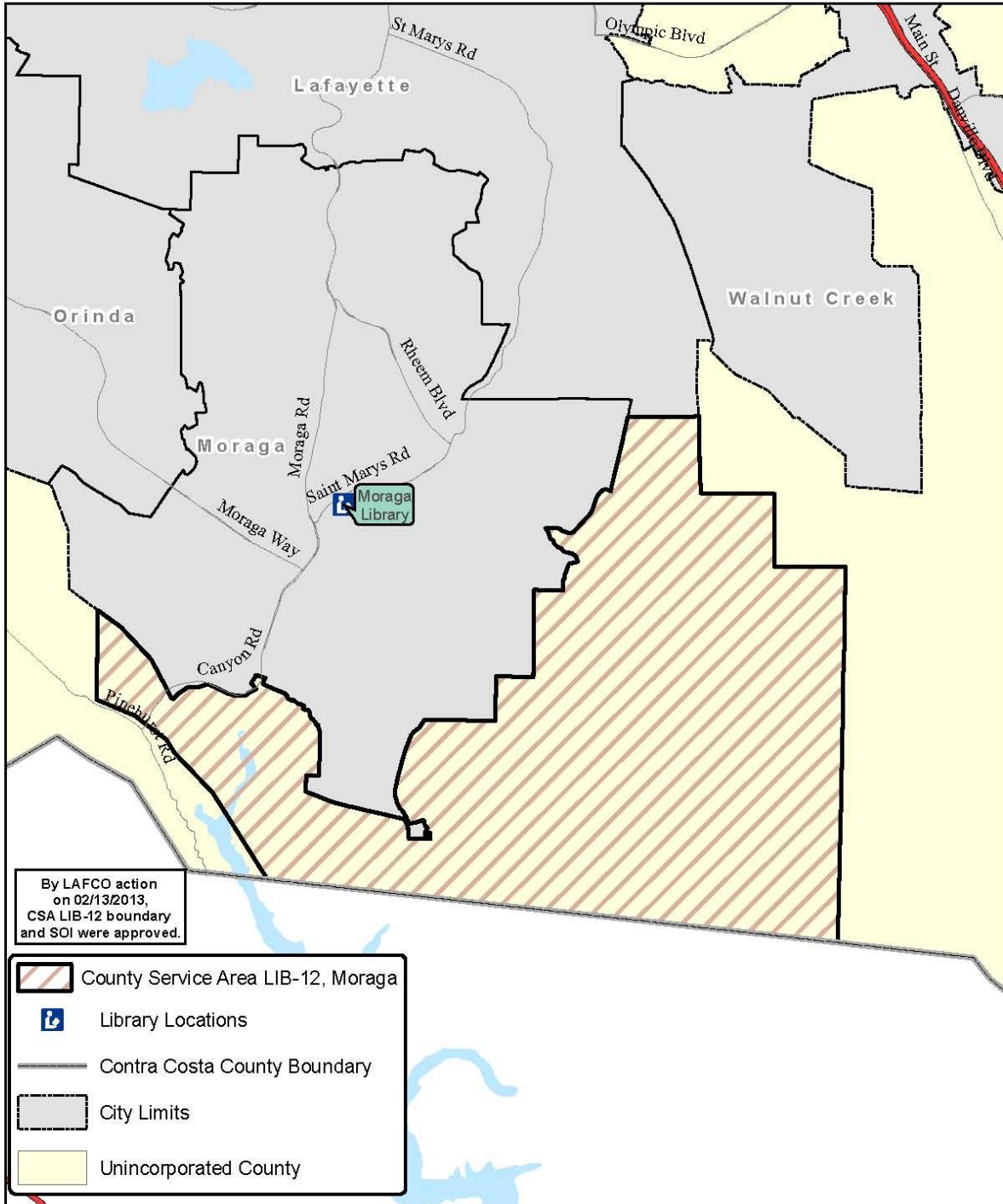
Jessica A. Hudson  
Clerk of the Board of Supervisors  
Sharon Anderson, County Counsel

County Librarian  
Clerk of the Board  
Legal Counsel

**INFORMATION**


<u>Year formed:</u>	1969; Moraga Library was built in 1974 and is owned by the Town of Moraga.
<u>Area Served:</u>	The Town of Moraga
<u>Population Served:</u>	125 within the CSA; 16,465 served by Moraga Library (2010)
<u>Size:</u>	Approximately 8.3 square miles
<u>Services provided:</u>	Library services

# County Service Area LIB-12 (Town of Moraga)



Map created 04/02/2013  
 by Contra Costa County Department of  
 Conservation and Development, GIS Group  
 30 Muir Road, Martinez, CA 94553  
 37:59:41.791N 122:07:03.758W

This map was created by the Contra Costa County Community  
 Development Department with data from the Contra Costa County GIS Program. Some  
 base data, primarily City Limits, is derived from the CA State Board of Equalization's tax rate  
 areas. While obligated to use this data the County assumes no responsibility for its accuracy.  
 This map contains copyrighted information and may not be altered. It may be reproduced in  
 its current state if the source is cited. Users of this map agree to read and accept the  
 county of Contra Costa disclaimer of liability for geographic information.



*County Service Area*

**COUNTY SERVICE AREA LIB-13 (Cities of Walnut Creek and Concord)**  
(County Service Area Law, Government Code §25210.18)

<u>Location of office</u>	1750 Oak Park Boulevard Pleasant Hill, CA 94523-4497
<u>Telephone numbers</u>	(925) 646-6423
<u>FAX number</u>	(925) 646-6461
<u>Web page</u>	<a href="http://www.ccclib.org">www.ccclib.org</a>
<u>E-mail address</u>	<a href="mailto:llmartin@ccclib.org">llmartin@ccclib.org</a>

**BOARD OF DIRECTORS**

The Board of Supervisors is the governing board

Meetings: Tuesdays beginning at 9:30 AM

**STAFF**

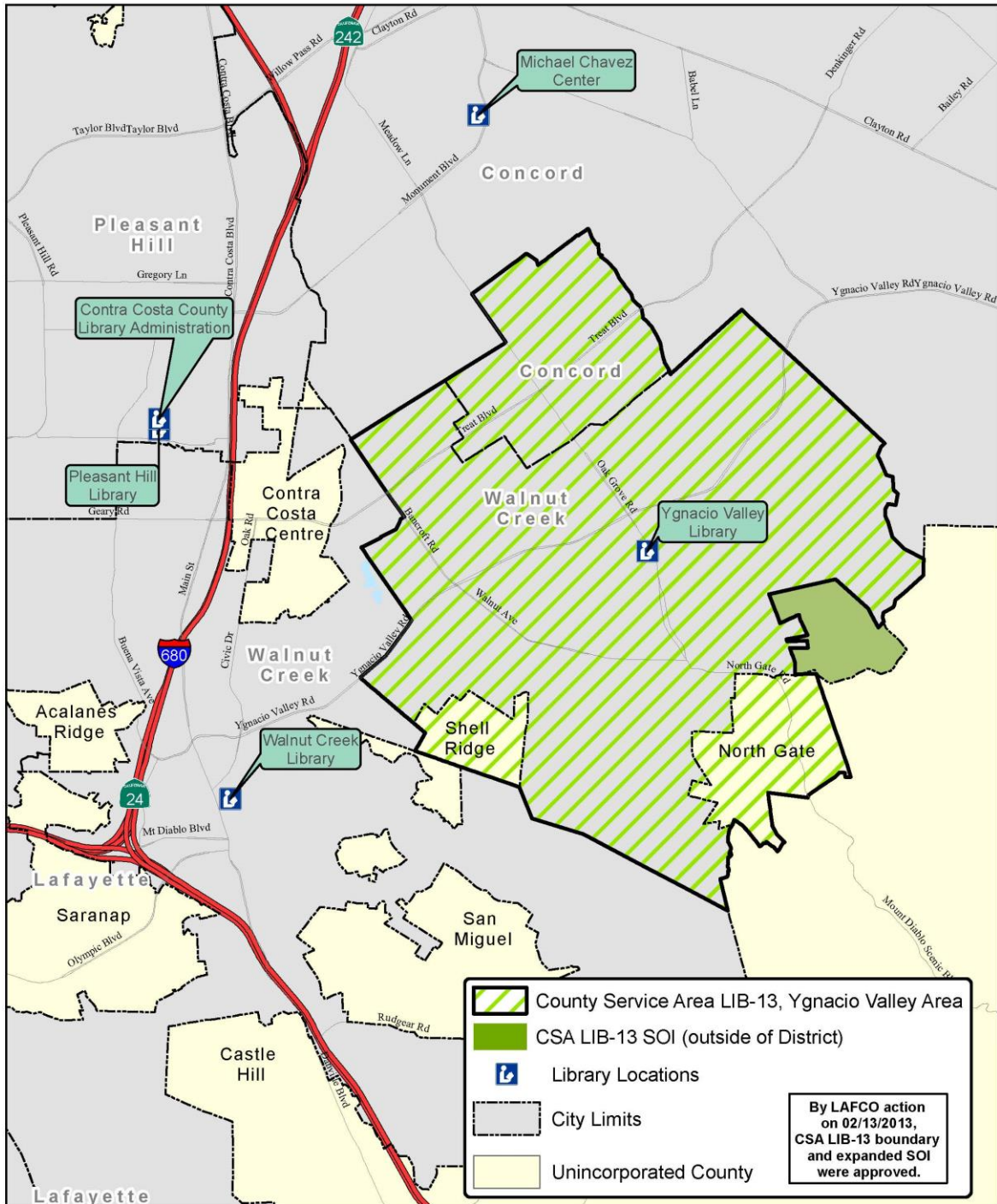
Jessica A. Hudson  
Clerk of the Board of Supervisors  
Sharon Anderson, County Counsel

County Librarian  
Clerk of the Board  
Legal Counsel

**INFORMATION**


<u>Year formed:</u>	1970. The former Walnut Creek Library was built in 1961 and demolished in 2008. The current Walnut Creek Library opened in 2010 and is owned by the City of Walnut Creek. The Ygnacio Valley Library was built in 1975 and is owned by Contra Costa County.
<u>Area Served:</u>	Portions of the cities of Walnut Creek and Concord and nearby unincorporated areas
<u>Population Served:</u>	20,402 within the CSA (2010)
<u>Size:</u>	Approximately 9.0 square miles
<u>Services provided:</u>	Library services.

# County Service Area LIB-13 (Ygnacio Valley Area)



Map created 04/02/2013  
 by Contra Costa County Department of  
 Conservation and Development, GIS Group  
 30 Main Road, Martinez, CA 94553  
 37.59-41.79°N 122.07-03.75°W

This map was created by the Contra Costa County Community  
 Development Department, with data from the Contra Costa County GIS Program. Some  
 base data, primarily City Limits, is derived from the CA State Board of Equalization's tax rate  
 areas. While obligated to use this data the County assumes no responsibility for its accuracy.  
 This map contains copyrighted information and may not be altered. It may be reproduced in  
 its current state if the source is cited. Users of this map agree to read and accept the  
 County of Contra Costa disclaimer of liability for geographic information.





*County Service Area*

**COUNTY SERVICE AREA M-1 (Delta Ferry)**  
*(County Service Area Law, Government Code §25210.1 et seq.)*

<u>Location of office and mailing address</u>	Delta Ferry Authority Attn: David Forkel 1330 Arnold Dr., Suite 142 Martinez, CA 94553
<u>Telephone numbers</u>	(925) 932-0251
<u>FAX number</u>	(925) 932-0277
<u>Web page</u>	N/A
<u>E-mail address</u>	<a href="mailto:dforkel@deltawetlands.com">dforkel@deltawetlands.com</a>

**BOARD OF DIRECTORS**

The Board of Supervisors is the governing board

Meetings: Tuesdays beginning at 9:30 AM

<u>Managing Board Members</u>	<u>Began serving</u>	<u>Expiration of term</u>
David Forkel (Webb Tract) Rob Davies (Bradford Island)		

**STAFF**

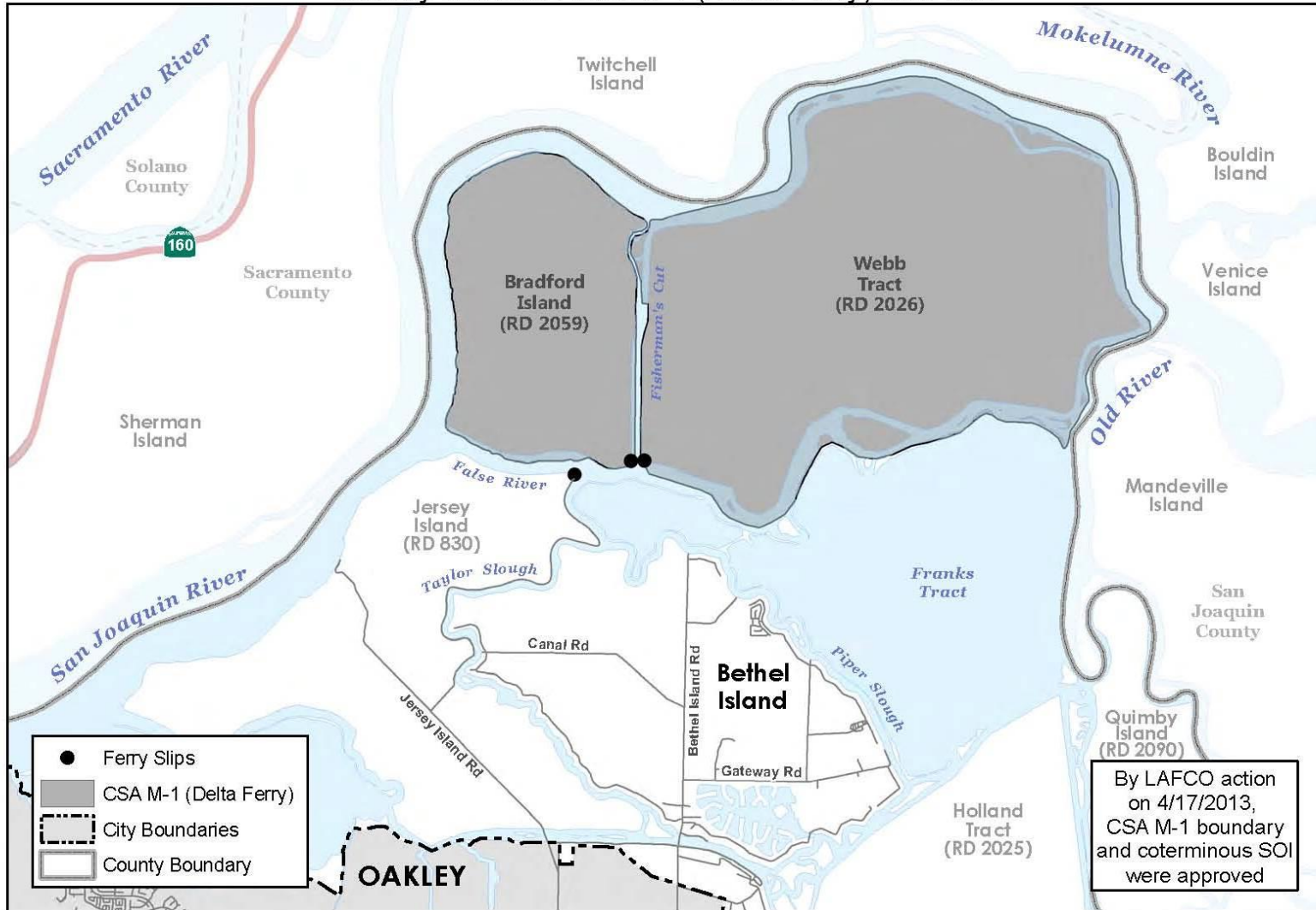
Ralph Heringer Clerk of the Board of Supervisors County Counsel	General Supervisor Clerk of the Board Legal Counsel
---	---

**INFORMATION**

<u>Year formed:</u>	1960
<u>Area Served:</u>	East Contra Costa County (Bradford Island/Webb Tract Island)
<u>Population Served:</u>	less than 100
<u>Size:</u>	Ferry Route; approximately 13.56 square miles
<u>Services provided:</u>	Ferry between Bradford, Jersey and Webb Tract islands.

**Note:** Contra Costa County does not manage, operate or maintain the Delta Ferry; the County receives and passes through tax revenues for the operation. A JPA was formed in 1987 between RD 2026 and RD 2059 to operate the ferry for limited public transportation between the two islands. Under the terms of the JPA, each district must approve the annual budget for the Delta Ferry Authority and make contributions to the JPA as agreed upon by both parties. (from Contra Costa LAFCO Reclamation Services MSR, 2009)

# County Service Area M-1 (Delta Ferry) and SOI



Map created 05/13/2013  
 by Contra Costa County Department of  
 Conservation and Development, GIS Group  
 30 Muir Road, Martinez, CA 94553  
 37:59:41.791N 122:07:03.758W

This map or dataset was created by the Contra Costa County Department of Conservation and Development with data from the Contra Costa County GIS Program. Some base data, primarily City Limits, is derived from the CA State Board of Equalization's tax rate areas. While obligated to use this data the County assumes no responsibility for its accuracy. This map contains copyrighted information and may not be altered. It may be reproduced in its current state if the source is cited. Users of this map agree to read and accept the County of Contra Costa disclaimer of liability for geographic information.



*County Service Area*

**COUNTY SERVICE AREA M-16 (Community of Clyde)**  
*(County Service Area Law, Government Code §25210 et seq.)*

<u>Location of office and mailing address</u>	Public Works Department Attn: Special Districts Unit County of Contra Costa 255 Glacier Drive Martinez, CA 94553-4897
<u>Telephone numbers</u>	(925) 313-2160
<u>FAX number</u>	(925) 313-2333
<u>Web page</u>	<a href="http://www.co.contra-costa.ca.us">www.co.contra-costa.ca.us</a>
<u>E-mail address</u>	<a href="mailto:scohe@pw.cccounty.us">scohe@pw.cccounty.us</a>

**BOARD OF DIRECTORS**

The Board of Supervisors is the governing board

Meetings: Tuesdays beginning at 9:30 AM

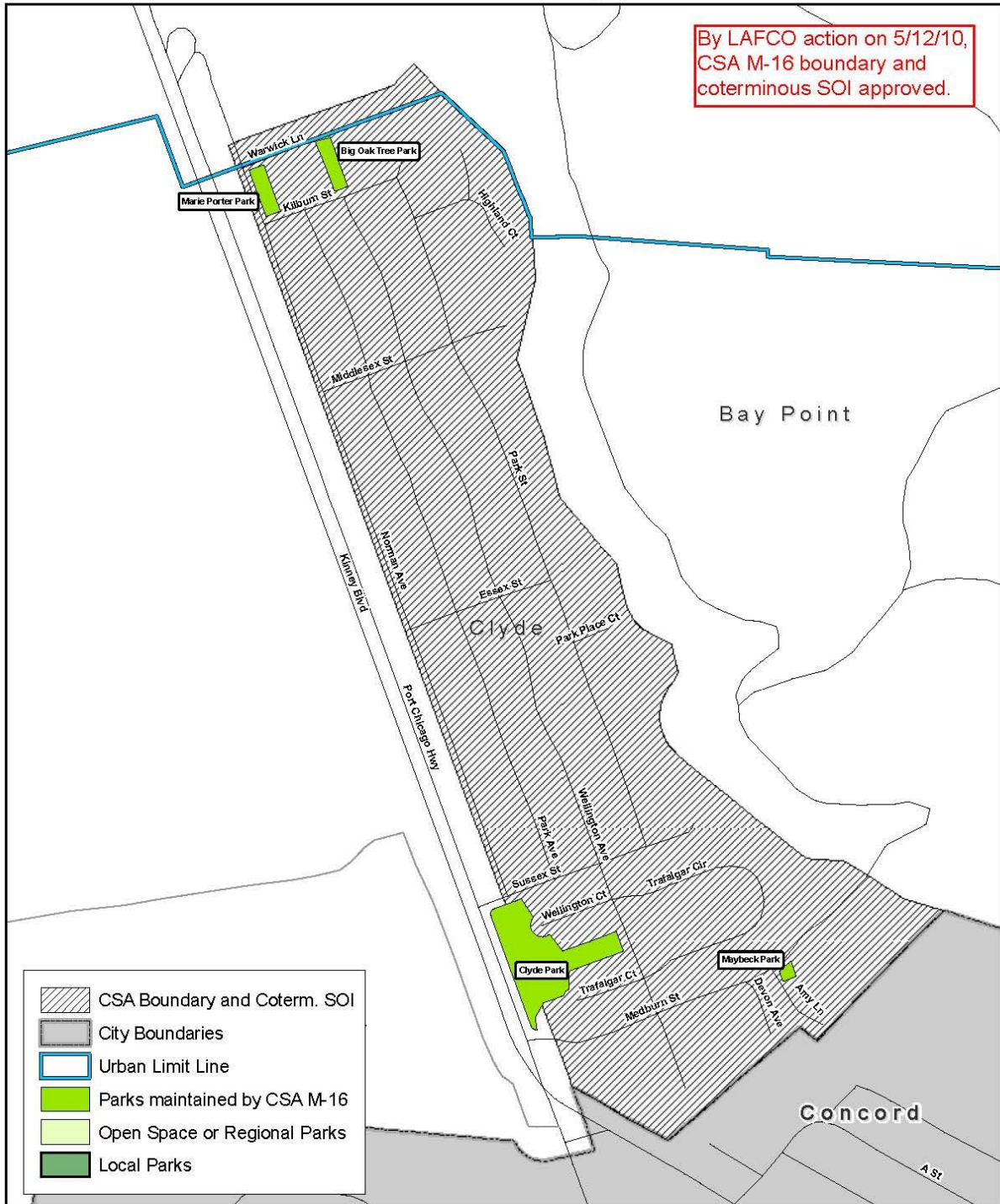
**STAFF**

Susan Cohen, Special Districts Coordinator	General Manager
Clerk of the Board of Supervisors	Clerk of the Board
Sharon Anderson, County Counsel	Legal Counsel

**INFORMATION**

<u>Year formed:</u>	1964 (as L-44), 1972 (changed to M-16)
<u>Area Served:</u>	Community of Clyde
<u>Population Served:</u>	290 Residential Dwelling Units
<u>Size:</u>	Approximately .14 square miles
<u>Services provided:</u>	Public parks, recreation and landscaping for Clyde


# CSA M-16 and Coterminous Sphere of Influence



By LAFCO action on 5/12/10, CSA M-16 boundary and coterminous SOI approved.

Map created 30/08/10  
 by Contra Costa County, Contra Costa Regional GIS Group  
 GIS Specialist, Jeff Koppelman, jkopp@cccgis.com  
 37804488 1000303344

This map was created by the Contra Costa County Community Development Department in partnership with the Contra Costa County GIS Program. Some data was provided by City of Berkeley from the City State Sphere of Influence to use as a base. While the County is responsible for its accuracy, the map creator accepts no responsibility for its accuracy. The map creator accepts no responsibility for its accuracy. The County of Contra Costa does not warrant the accuracy of the data or the reliability of the geographic information.



*County Service Area*

**COUNTY SERVICE AREA M-17 (Tara Hills/Montalvin Manor/WCC)**  
*(County Service Area Law, Government Code §25210 et seq.)*

<u>Location of office and mailing address</u>	Public Works Department Attn: Special Districts Unit County of Contra Costa 255 Glacier Drive Martinez, CA 94553-4897
<u>Telephone numbers</u>	(925) 313-2160
<u>FAX number</u>	(925) 313-2333
<u>Web page</u>	<a href="http://www.co.contra-costa.ca.us">www.co.contra-costa.ca.us</a>
<u>E-mail address</u>	<a href="mailto:scohe@pw.cccounty.us">scohe@pw.cccounty.us</a>

**BOARD OF DIRECTORS**

The Board of Supervisors is the governing board

Meetings: Tuesdays beginning at 9:30 AM

**STAFF**

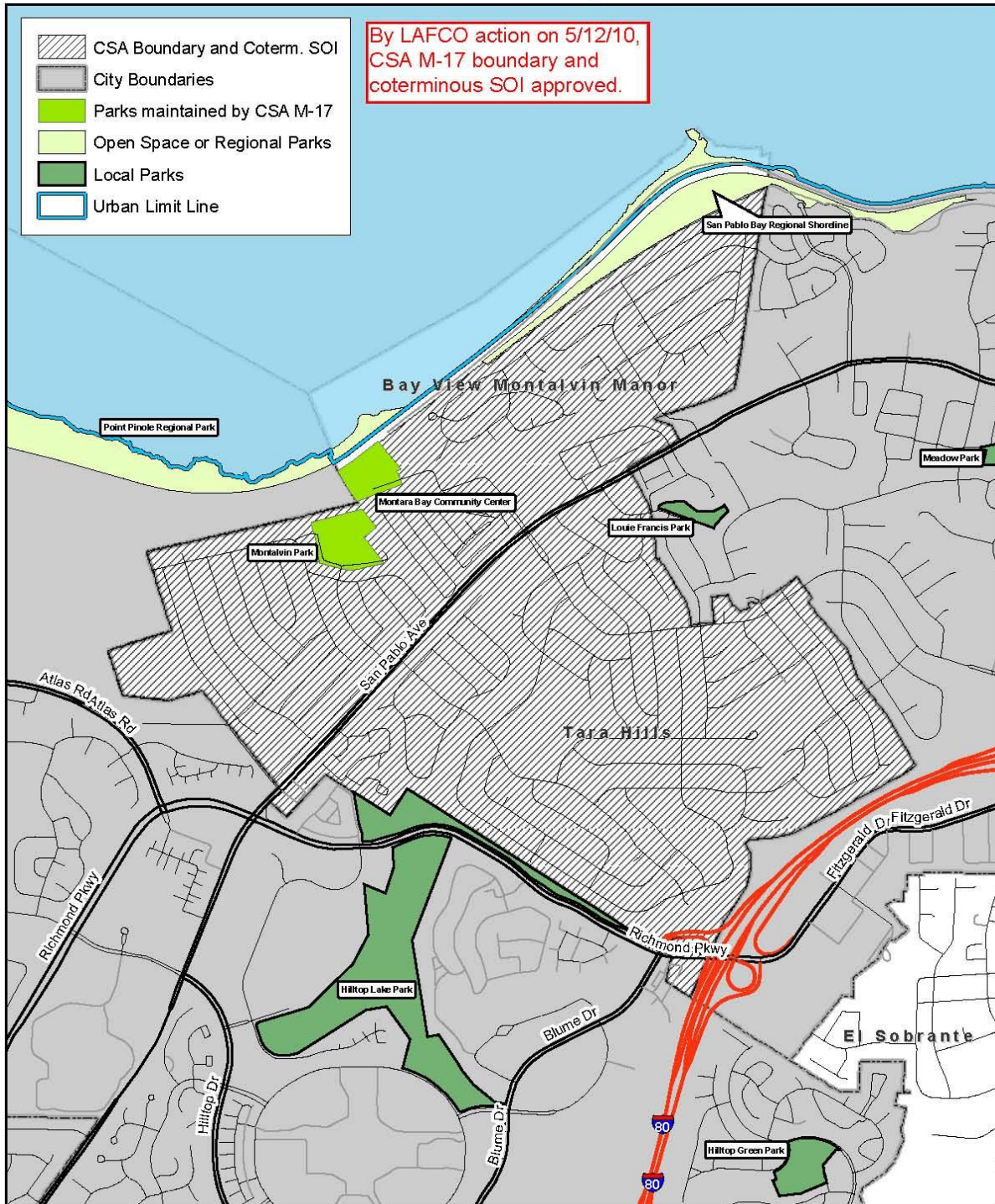
Susan Cohen, Special Districts Coordinator  
Clerk of the Board of Supervisors  
Sharon Anderson, County Counsel

General Manager  
Clerk of the Board  
Legal Counsel

**INFORMATION**

<u>Year formed:</u>	1965 (as CSA R-1, changed to CSA M-17 in 1972)
<u>Area Served:</u>	Tara Hills, Bayview, & Montalvin Manor in West County
<u>Population Served:</u>	2,794 Residential Dwelling Units
<u>Size:</u>	Approximately 1.3 square miles
<u>Services provided:</u>	Operates parks and community center for the West Contra Costa County area of Tara Hills, Montalvin Manor and Bayview.

# CSA M-17 and Coterminous Sphere of Influence



By LAFCO action on 5/12/10, CSA M-17 boundary and coterminous SOI approved.

- CSA Boundary and Coterm. SOI
- City Boundaries
- Parks maintained by CSA M-17
- Open Space or Regional Parks
- Local Parks
- Urban Limit Line

Map created by Contra Costa County GIS Department, 2010. All rights reserved. City limits are shown from the City of El Sobrante. The map is not intended to be used for any other purpose. The map is not intended to be used for any other purpose. The map is not intended to be used for any other purpose.

0 250 500 1,000 Feet



*County Service Area*

**COUNTY SERVICE AREA M-20 (View Pointe Subdivision)**

*(County Service Area Law, Government Code §25210 et seq.)*

<u>Location of office and mailing address</u>	Public Works Department Attn: Special Districts Unit County of Contra Costa 255 Glacier Drive Martinez, CA 94553-4897
<u>Telephone numbers</u>	(925) 313-2160
<u>FAX number</u>	(925) 313-2333
<u>Web page</u>	<a href="http://www.co.contra-costa.ca.us">www.co.contra-costa.ca.us</a>
<u>E-mail address</u>	<a href="mailto:scohe@pw.cccounty.us">scohe@pw.cccounty.us</a>

**BOARD OF DIRECTORS**

The Board of Supervisors is the governing board

Meetings: Tuesdays beginning at 9:30 AM

**STAFF**

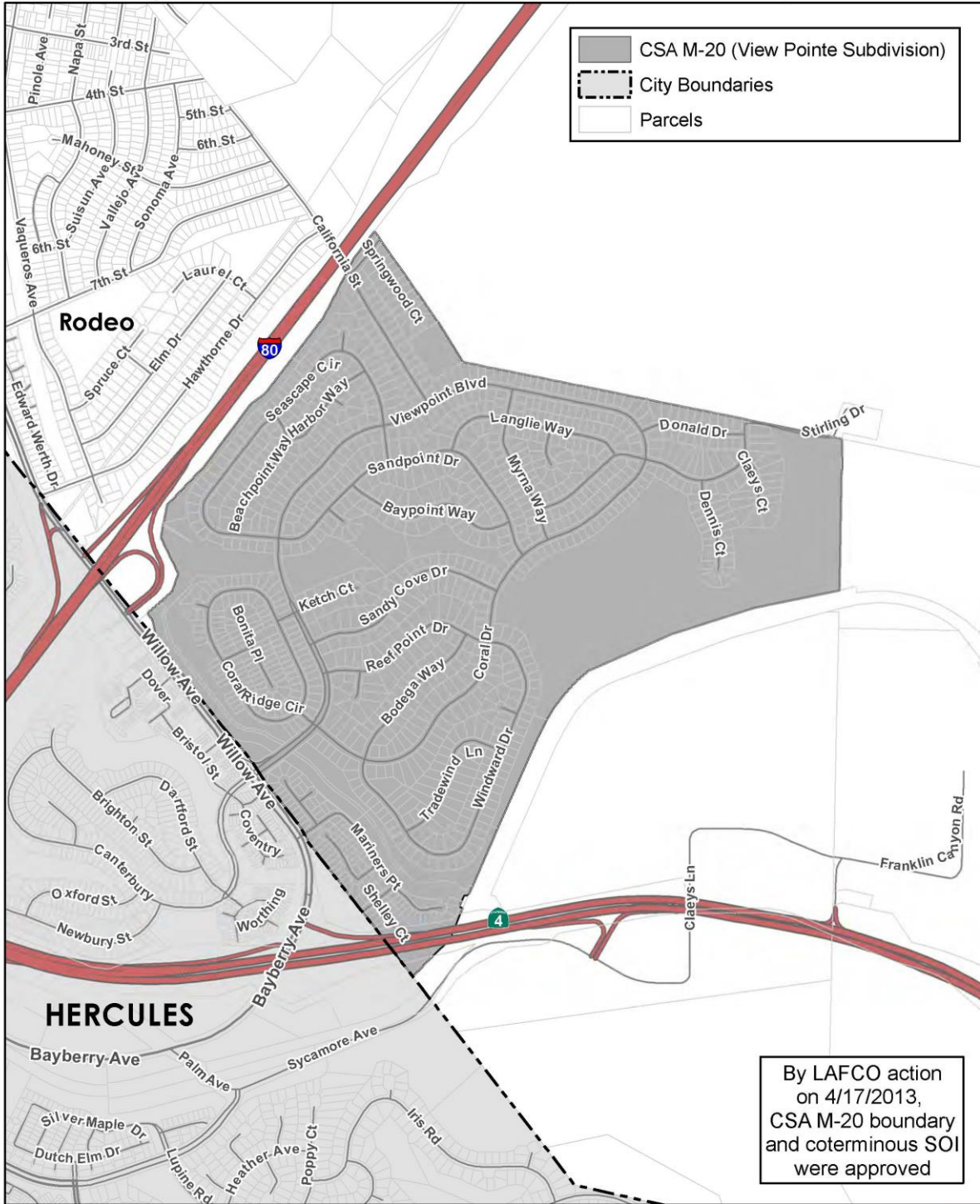
Susan Cohen, Special Districts Coordinator  
Clerk of the Board of Supervisors  
Sharon Anderson, County Counsel

General Manager  
Clerk of the Board  
Legal Counsel

**INFORMATION**

<u>Year formed:</u>	1973
<u>Area Served:</u>	View Pointe Subdivision, Rodeo
<u>Population Served:</u>	1,084 Residential Dwelling Units
<u>Size:</u>	Approximately 0.6 square mile
<u>Services provided:</u>	Parkway maintenance.

# County Service Area M-20 (View Pointe Subdivision) and SOI



Map created 05/13/2013  
 by Contra Costa County Department of  
 Conservation and Development, GIS Group  
 30 Muir Road, Martinez, CA 94553  
 37.59-41.791N 122.07-03.759W

This map or dataset was created by the Contra Costa County Department of Conservation and Development with data from the Contra Costa County GIS Program. Some base data, primarily City Limits, is derived from the CA State Board of Equalization's tax rate areas. While obligated to use this data the County assumes no responsibility for its accuracy. This map contains copyrighted information and may not be altered. It may be reproduced in its current state if the source is cited. Users of this map agree to read and accept the County of Contra Costa disclaimer of liability for geographic information.





*County Service Area*

**COUNTY SERVICE AREA M-23 (Blackhawk, San Ramon, Danville)**  
*(County Service Area Law, Government Code §25210 et seq.)*

<u>Location of office and mailing address</u>	Public Works Department Attn: Special Districts Unit County of Contra Costa 255 Glacier Drive Martinez, CA 94553-4897
<u>Telephone numbers</u>	(925) 313-2160
<u>FAX number</u>	(925) 313-2333
<u>Web page</u>	<a href="http://www.co.contra-costa.ca.us">www.co.contra-costa.ca.us</a>
<u>E-mail address</u>	<a href="mailto:scohe@pw.cccounty.us">scohe@pw.cccounty.us</a>

**BOARD OF DIRECTORS**

The Board of Supervisors is the governing board

Meetings: Tuesdays beginning at 9:30 AM

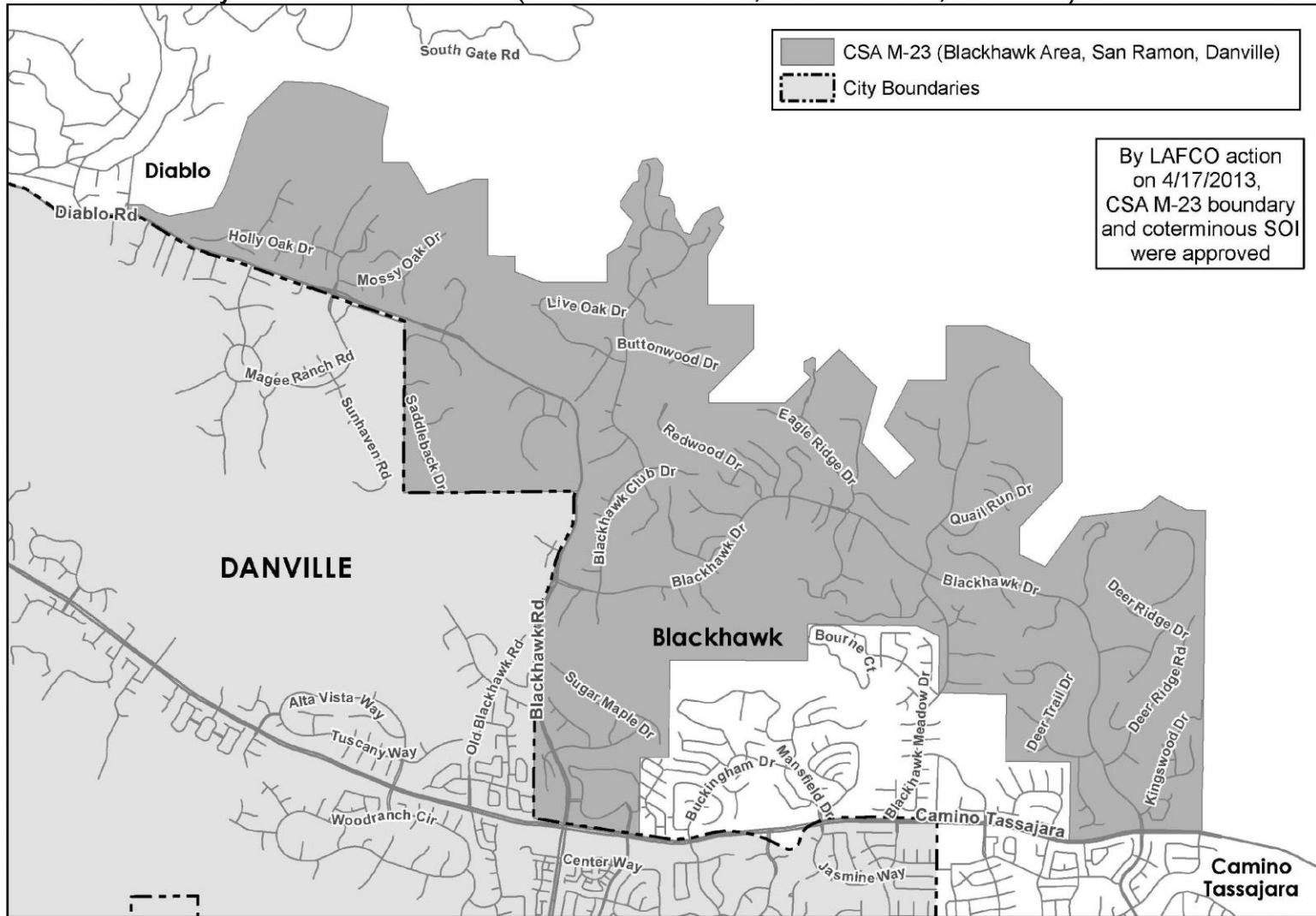
**STAFF**

Susan Cohen, Special Districts Coordinator Clerk of the Board of Supervisors Sharon Anderson, County Counsel	Special Districts Mgr. Clerk of the Board Legal Counsel
--	---

**INFORMATION**

<u>Year formed:</u>	1977
<u>Area Served:</u>	Blackhawk, San Ramon and Danville
<u>Population Served:</u>	2,696 Residential Dwelling Units
<u>Size:</u>	Approximately 4.34 square miles
<u>Services provided:</u>	Abate geologic hazards, maintain drainage facilities

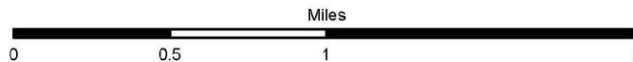
# County Service Area M-23 (Blackhawk Area, San Ramon, Danville) and SOI



By LAFCO action on 4/17/2013, CSA M-23 boundary and coterminous SOI were approved

Map created 05/13/2013  
 by Contra Costa County Department of Conservation and Development, GIS Group  
 30 Muir Road, Martinez, CA 94553  
 37.59.41.791N 122.07.03.758W

This map or dataset was created by the Contra Costa County Department of Conservation and Development with data from the Contra Costa County GIS Program. Some base data, primarily City Limits, is derived from the CA State Board of Equalization's tax rate areas. While obligated to use this data the County assumes no responsibility for its accuracy. This map contains copyrighted information and may not be altered. It may be reproduced in its current state if the source is cited. Users of this map agree to read and accept the County of Contra Costa disclaimer of liability for geographic information.



*County Service Area*

**COUNTY SERVICE AREA M-28 (Bethel Island)**  
*(County Service Area Law, Government Code §25210 et seq.)*

<u>Location of office and mailing address</u>	Public Works Department Attn: Special Districts Unit County of Contra Costa 255 Glacier Drive Martinez, CA 94553-4897
<u>Telephone numbers</u>	(925) 313-2160
<u>FAX number</u>	(925) 313-2333
<u>Web page</u>	<a href="http://www.co.contra-costa.ca.us">www.co.contra-costa.ca.us</a>
<u>E-mail address</u>	<a href="mailto:scohe@pw.cccounty.us">scohe@pw.cccounty.us</a>

**BOARD OF DIRECTORS**

The Board of Supervisors is the governing board

Meetings: Tuesdays beginning at 9:30 AM

**STAFF**

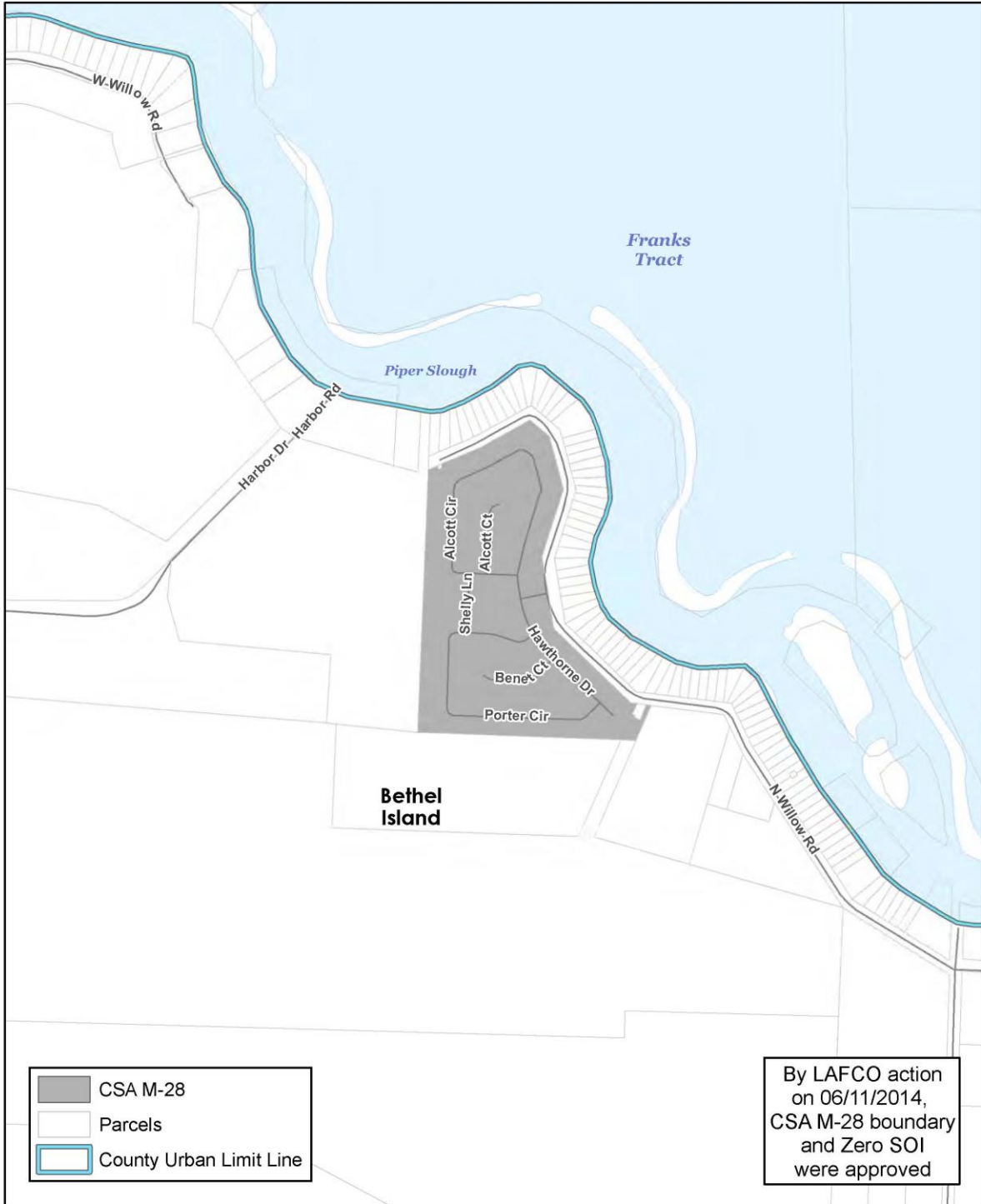
Susan Cohen, Special Districts Coordinator  
Clerk of the Board of Supervisors  
Sharon Anderson, County Counsel

General Manager  
Clerk of the Board  
Legal Counsel

**INFORMATION**

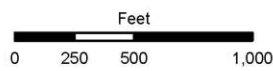
<u>Year formed:</u>	1991
<u>Area Served:</u>	Bethel Island
<u>Population Served:</u>	Mobile Home Park with 182 spaces
<u>Size:</u>	Less than one acre
<u>Services provided:</u>	Operate and maintain domestic water treatment system

# County Service Area M-28 (Willows Mobile Home Park) Boundary and Zero SOI



Map created 08/25/2014  
 by Contra Costa County Department of  
 Conservation and Development, GIS Group  
 30 Muir Road, Martinez, CA 94553  
 37:59:41.791N 122:07:03.756W

This map or dataset was created by the Contra Costa County Department of Conservation and Development with data from the Contra Costa County GIS Program. Some base data, primarily City Limits, is derived from the CA State Board of Equalization's tax rate areas. While obligated to use this data the County assumes no responsibility for its accuracy. This map contains copyrighted information and may not be altered. It may be reproduced in its current state if the source is cited. Users of this map agree to read and accept the County of Contra Costa disclaimer of liability for geographic information.



*County Service Area*

**COUNTY SERVICE AREA M-29 (San Ramon, Dougherty Valley)**  
*(County Service Area Law, Government Code §25210 et seq.)*

<u>Location of office and mailing address</u>	Public Works Department Attn: Special Districts Unit County of Contra Costa 255 Glacier Drive Martinez, CA 94553-4897
<u>Telephone numbers</u>	(925) 313-2160
<u>FAX number</u>	(925) 313-2333
<u>Web page</u>	<a href="http://www.co.contra-costa.ca.us">www.co.contra-costa.ca.us</a>
<u>E-mail address</u>	<a href="mailto:scohe@pw.cccounty.us">scohe@pw.cccounty.us</a>

**BOARD OF DIRECTORS**

The Board of Supervisors is the governing board

Meetings: Tuesdays beginning at 9:30 AM

**STAFF**

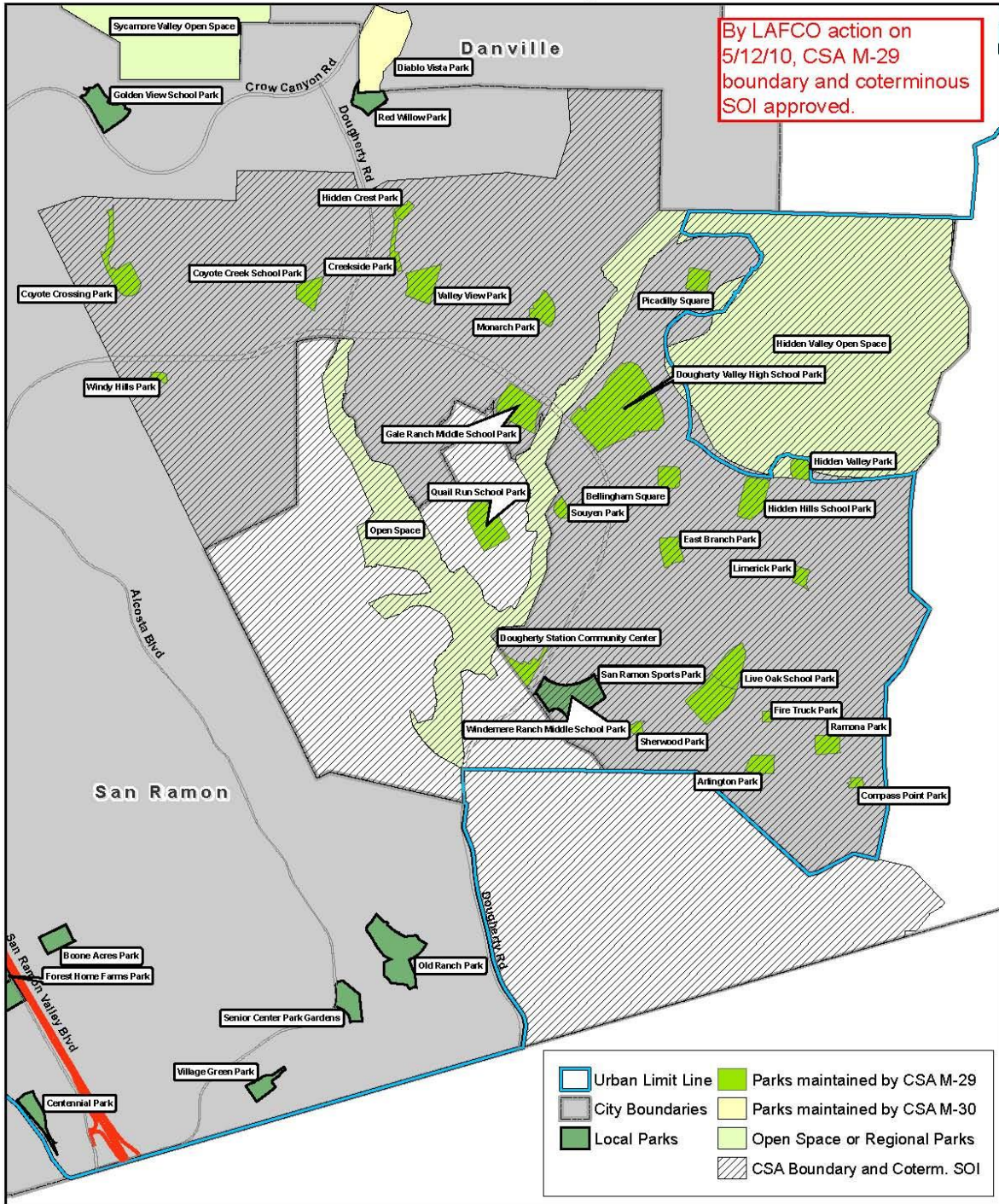
Susan Cohen, Special Districts Coordinator  
Clerk of the Board of Supervisors  
Sharon Anderson, County Counsel

General Manager  
Clerk of the Board  
Legal Counsel

**INFORMATION**


<u>Year formed:</u>	1996
<u>Area Served:</u>	San Ramon and Dougherty Valley area
<u>Population Served:</u>	9,182 Residential Dwelling Units (approx. 25,710 residents)
<u>Size:</u>	Approximately 9.34 square miles
<u>Services provided:</u>	Law enforcement, public parks, road and storm drain maintenance, community center, library services, landscaping, and streetlights

# CSA M-29 and Coterminous Sphere of Influence



Map created: 3/20/10  
 by Contra Costa County Geographer, GIS Group  
 681 Piedmont, Walnut Creek, California 94598  
 925.948.2200

This map was created by the Contra Costa County Community Measurement Branch with assistance from the Contra Costa County GIS Program. Some basic data provided by this map is derived from the CA State Board of Supervisors by the agency. While the County is responsible for the accuracy of the data, the County does not assume any responsibility for the accuracy of the data. The map contains copyright information and may not be reproduced without the written consent of the County of Contra Costa. All other trademarks and registered trademarks are the property of their respective owners.



*County Service Area*

**COUNTY SERVICE AREA M-30 (Alamo)**

*(County Service Area Law, Government Code §25210.77a and CCC Code Article 1012-26)*

<u>Location of office and mailing address</u>	Public Works Department Attn: Special Districts Unit County of Contra Costa 255 Glacier Drive Martinez, CA 94553-4897
<u>Telephone numbers</u>	(925) 313-2160
<u>FAX number</u>	(925) 313-2333
<u>Web page</u>	<a href="http://www.co.contra-costa.ca.us">www.co.contra-costa.ca.us</a>
<u>E-mail address</u>	<a href="mailto:scohe@pw.cccounty.us">scohe@pw.cccounty.us</a>

**BOARD OF DIRECTORS**

The Board of Supervisors is the governing board

Meetings: Tuesdays beginning at 9:30 AM

**STAFF**

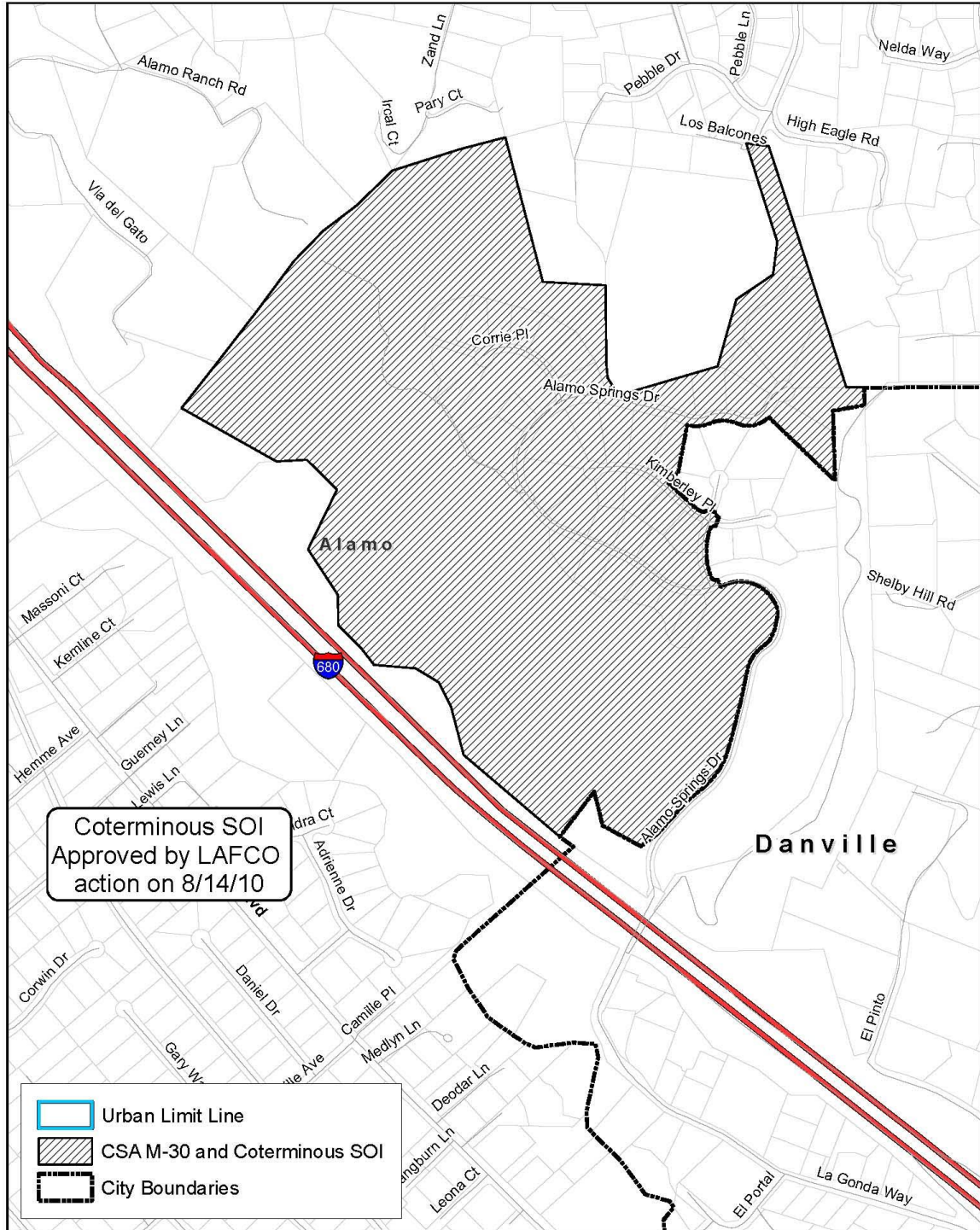
Susan Cohen, Special Districts Coordinator  
Clerk of the Board of Supervisors  
Sharon Anderson, County Counsel

General Manager  
Clerk of the Board  
Legal Counsel

**INFORMATION**

<u>Year formed:</u>	1997
<u>Area Served:</u>	Alamo
<u>Population Served:</u>	42 Residential Dwelling Units
<u>Size:</u>	Approximately 1.7 square miles
<u>Services provided:</u>	Law enforcement, street maintenance, parks, landscaping and street lighting for the Alamo Springs Community.

## County Service Area M-30 and Coterminous Sphere of Influence



Map created 10/16/2010  
by Contra Costa County Community Development, GIS Group  
651 Pine Street, 4th Floor North Wing, Martinez, CA 94553-0295  
37.5948458N 122.0635384W

This map was created by the Contra Costa County Community Development Department with data from the Contra Costa County GIS Program. Some base data, primarily City Limits, is derived from the CA State Board of Equalization's tax rate apportionment. While obligated to use this data the County assumes no responsibility for its accuracy. This map contains copyrighted information and may not be altered. It may be reproduced in its current state if the source is cited. Users obtain no agreement and accept the County of Contra Costa disclaimer of liability for geographic information.

0 0.025 0.05 0.1 Miles





*County Service Area*

**COUNTY SERVICE AREA M-31 (Pleasant Hill BART RDA)**

*(County Service Area Law, Government Code §25210 et seq.)*

<u>Location of office and mailing address</u>	Public Works Department Attn: Special Districts Unit County of Contra Costa 255 Glacier Drive Martinez, CA 94553-4897
<u>Telephone numbers</u>	(925) 313-2160
<u>FAX number</u>	(925) 313-2333
<u>Web page</u>	<a href="http://www.co.contra-costa.ca.us">www.co.contra-costa.ca.us</a>
<u>E-mail address</u>	<a href="mailto:scohe@pw.cccounty.us">scohe@pw.cccounty.us</a>

**BOARD OF DIRECTORS**

The Board of Supervisors is the governing board

Meetings: Tuesdays beginning at 9:30 AM

**STAFF**

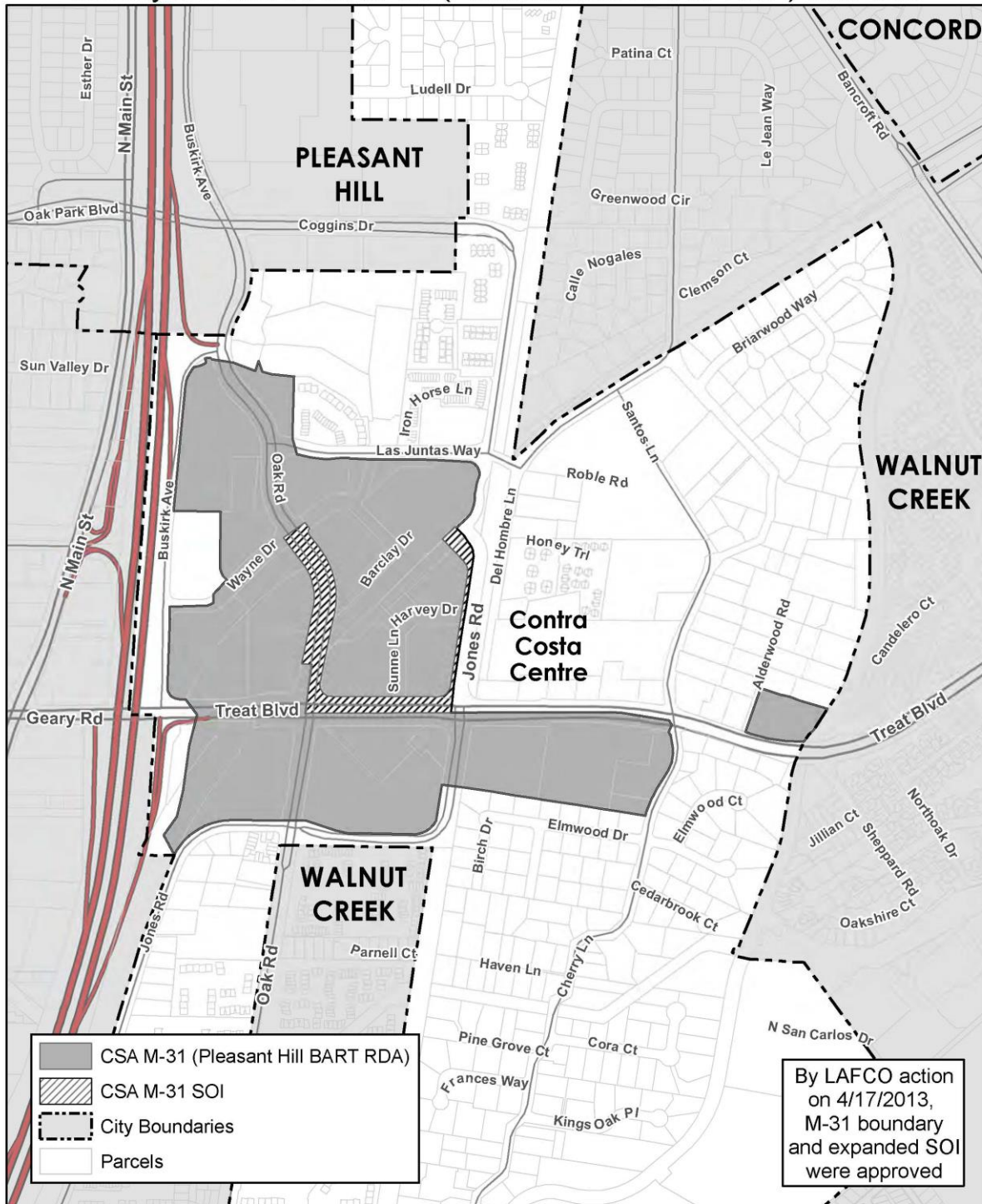
Susan Cohen, Special Districts Coordinator  
Clerk of the Board of Supervisors  
Sharon Anderson, County Counsel

General Manager  
Clerk of the Board  
Legal Counsel

**INFORMATION**

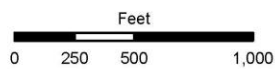
<u>Year formed:</u>	2002
<u>Area Served:</u>	Pleasant Hill BART and surrounding area
<u>Population Served:</u>	All commercial
<u>Size:</u>	Approximately 73 acres or 0.11 square mile
<u>Services provided:</u>	Continued Transportation Demand Management Program (TDM) for the Pleasant Hill BART Redevelopment Area (established as County Condition of Approval in mid-1980s for Pleasant Hill BART Specific Plan EIR).

# County Service Area M-31 (Pleasant Hill BART RDA) and SOI



Map created 05/13/2013  
 by Contra Costa County Department of  
 Conservation and Development, GIS Group  
 30 Muir Road, Martinez, CA 94553  
 37:59:41.791N 122:07:03.756W

This map or dataset was created by the Contra Costa County Department of Conservation and Development with data from the Contra Costa County GIS Program. Some base data, primarily City Limits, is derived from the CA State Board of Equalization's tax rate areas. While obligated to use this data the County assumes no responsibility for its accuracy. This map contains copyrighted information and may not be altered. It may be reproduced in its current state if the source is cited. Users of this map agree to read and accept the County of Contra Costa disclaimer of liability for geographic information.



*County Service Area*

**COUNTY SERVICE AREA P-2 (Blackhawk and Alamo areas)**

*(County Service Area Law, Government Codes §25210 et seq., 50077, 53978, 54900-54902 et. seq.)*

Location of office

Office of the Sheriff  
Contra Costa County  
*Zone A:* 1092 Eagle Nest Place  
Danville, CA 94507  
*Zone B:* 150 Alamo Place #C  
Alamo, CA 94507

Telephone numbers

*Zone A:* (925) 736-1018

*Zone B:* (925) 837-2902

FAX number

*Zone A:* (925) 646-6560

*Zone B:* (925) 646-6183

Web page

E-mail address

[EARbu@so.cccounty.us](mailto:EARbu@so.cccounty.us)

**BOARD OF DIRECTORS**

The Board of Supervisors is the governing board

Meetings: Tuesdays beginning at 9:30 AM

**STAFF**

*Zone A:* Lt. Dan Hoffman

Police District Manager

*Zone B:* Lt. Skip Warren

Clerk of the Board of Supervisors

Clerk of the Board

Sharon Anderson, County Counsel

Legal Counsel

**INFORMATION**

Year formed:

1970

Area Served:

Blackhawk and Alamo

Population Served:

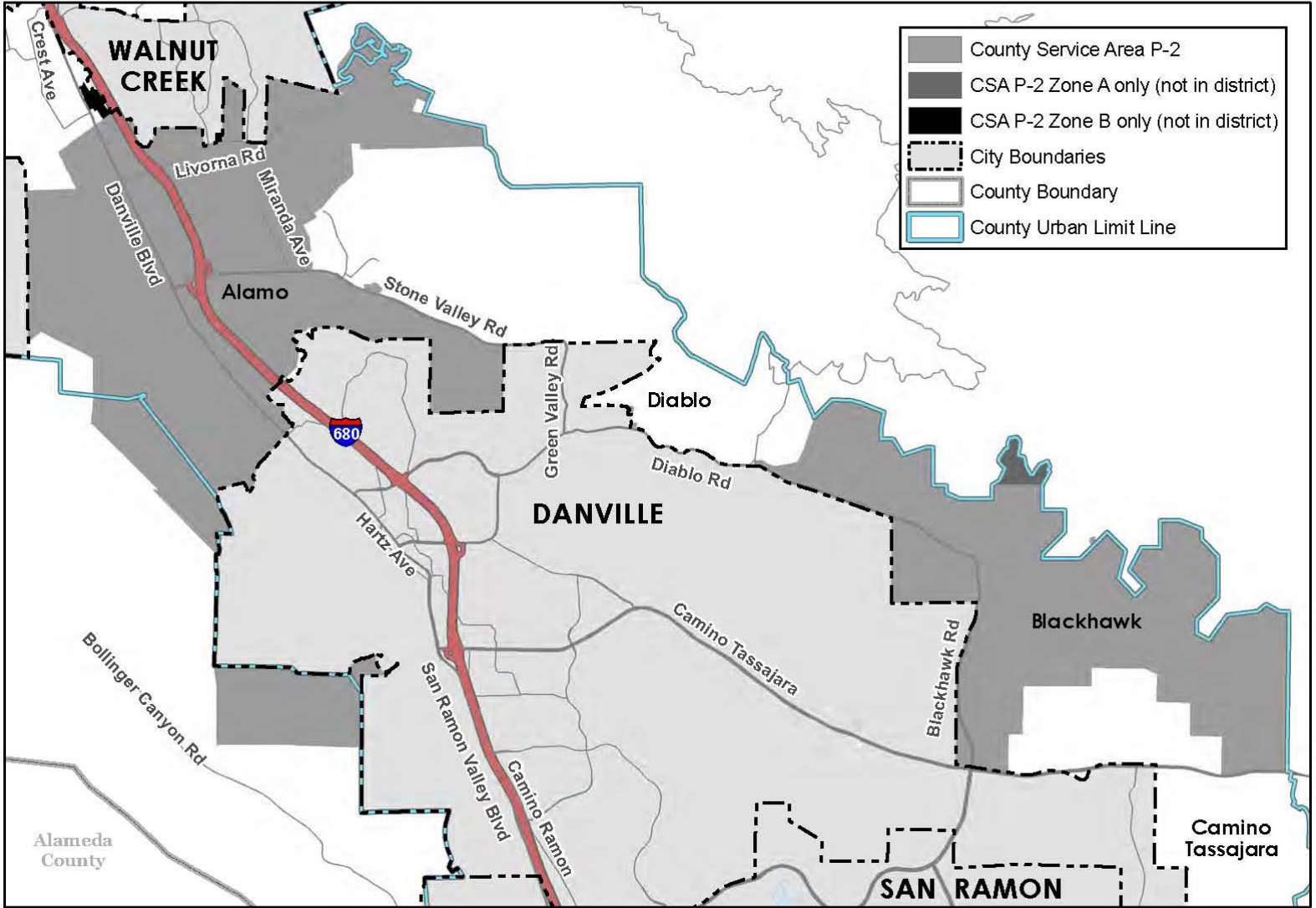
Size:

Approximately 11.5 square miles

Services provided:

Police protection services (Zones A and B)

# County Service Area P-2



	County Service Area P-2
	CSA P-2 Zone A only (not in district)
	CSA P-2 Zone B only (not in district)
	City Boundaries
	County Boundary
	County Urban Limit Line



Map created 09/21/2015 by Contra Costa County Department of Conservation and Development, GIS Group 30 Muir Road, Martinez, CA 94553 37:59:41.791N 122:07:03.756W

This map or dataset was created by the Contra Costa County Department of Conservation and Development with data from the Contra Costa County GIS Program. Some base data, primarily City Limits, is derived from the CA State Board of Equalization's tax rate areas. While obligated to use this data the County assumes no responsibility for its accuracy. This map contains copyrighted information and may not be altered. It may be reproduced in its current state if the source is cited. Users of this map agree to read and accept the County of Contra Costa disclaimer of liability for geographic information.



*County Service Area*

**COUNTY SERVICE AREA P-5 (Roundhill)**

*(County Service Area Law, Government Codes §25210 et seq., 50077, 53978, 54900-54902 et. seq.)*

<u>Location of office</u>	Office of the Sheriff Contra Costa County 150 Alamo Place #C Alamo, CA 94507
<u>Telephone numbers</u>	(925) 837-2902
<u>FAX number</u>	(925) 646-6183
<u>Web page</u>	
<u>E-mail address</u>	<a href="mailto:EARbu@so.cccounty.us">EARbu@so.cccounty.us</a>

**BOARD OF DIRECTORS**

The Board of Supervisors is the governing board

Meetings: Tuesdays beginning at 9:30 AM

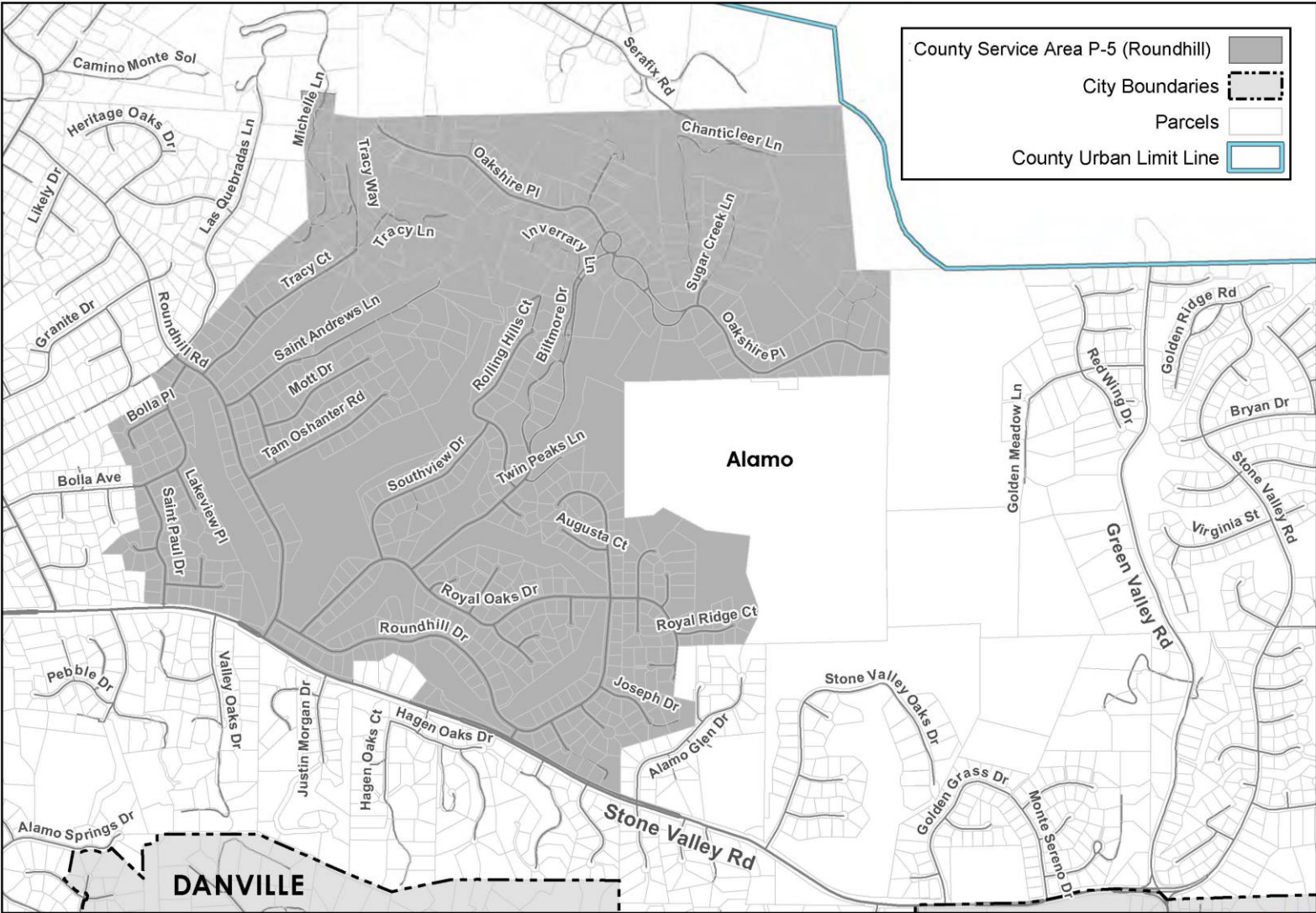
**STAFF**

Lt. Skip Warren, Contra Costa County Sheriff Office	Valley Station Commander
Clerk of the Board of Supervisors	Clerk of the Board
Sharon Anderson, County Counsel	Legal Counsel

**INFORMATION**


<u>Year formed:</u>	1972
<u>Area Served:</u>	Roundhill
<u>Population Served:</u>	
<u>Size:</u>	Approximately 1.17 square miles
<u>Services provided:</u>	Police protection services

# County Service Area P-5 (Roundhill)



Map created 09/21/2015  
 by Contra Costa County Department of  
 Conservation and Development, GIS Group  
 30 Muir Road, Martinez, CA 94553  
 37-59-41.791N 122-07-03.756W

This map or dataset was created by the Contra Costa County Department of Conservation and Development with data from the Contra Costa County GIS Program. Some base data, primarily City Limits, is derived from the CA State Board of Equalization's tax rate areas. While obligated to use this data the County assumes no responsibility for its accuracy. This map contains copyrighted information and may not be altered. It may be reproduced in its current state if the source is cited. Users of this map agree to read and accept the County of Contra Costa disclaimer of liability for geographic information.



*County Service Area*

**COUNTY SERVICE AREA P-6 (Unincorporated Area)**  
*(County Service Area Law, Government Code §25210 et seq.)*

<u>Location of office</u>	Office of the Sheriff 651 Pine Street, Sixth Floor Martinez, CA 94553
<u>Telephone numbers</u>	(925) 335-1529
<u>FAX number</u>	(925) 335-1551
<u>Web page</u>	
<u>E-mail address</u>	<a href="mailto:EARbu@so.cccounty.us">EARbu@so.cccounty.us</a>

**BOARD OF DIRECTORS**

The Board of Supervisors is the governing board

Meetings: Tuesdays beginning at 9:30 AM

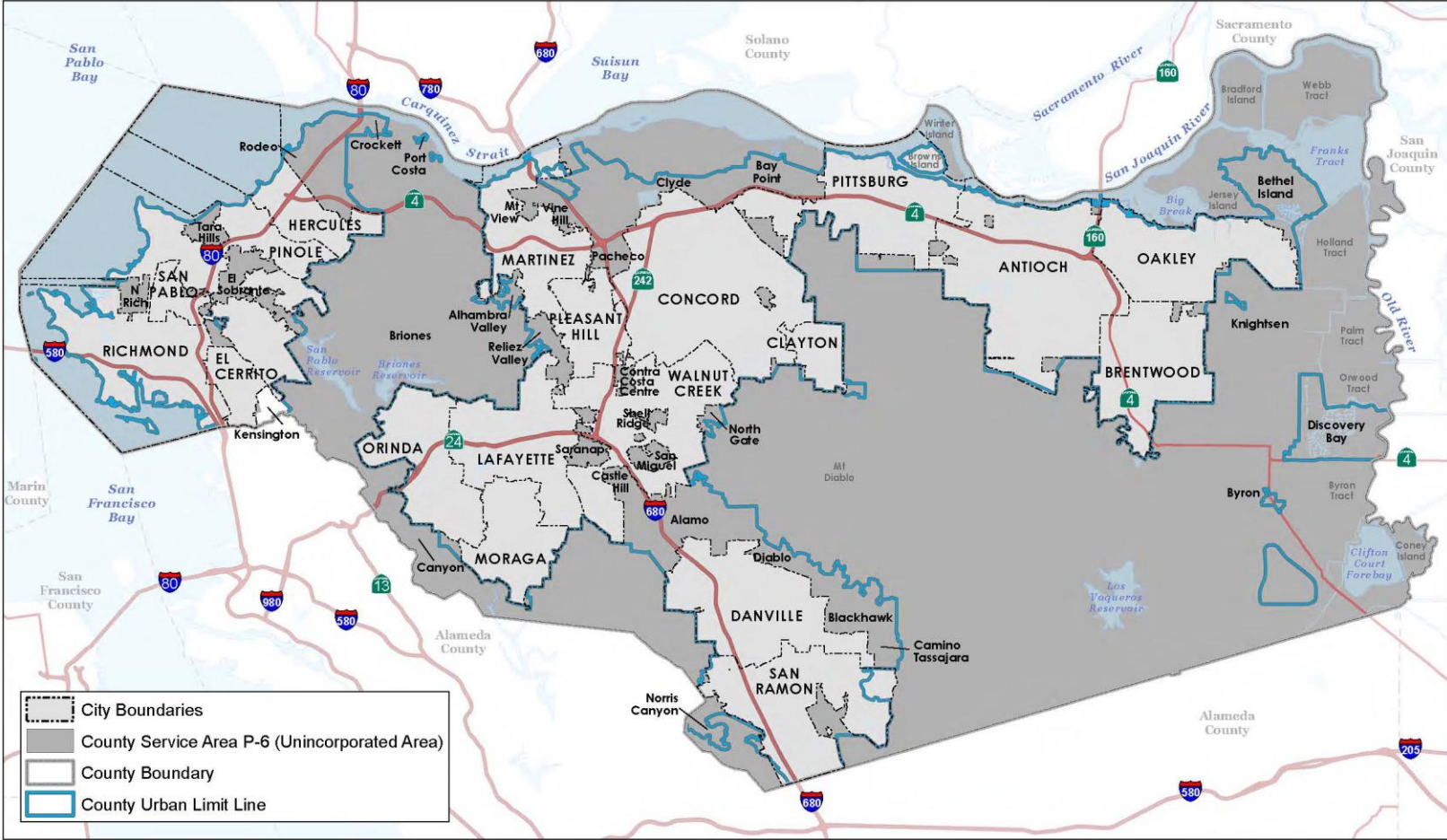
**STAFF**

Elizabeth Arbuckle, Contra Costa County Sheriff Office	Sheriff's Fiscal Officer
Clerk of the Board of Supervisors	Clerk of the Board
Sharon Anderson, County Counsel	Legal Counsel

**INFORMATION**

<u>Year formed:</u>	1983
<u>Area Served:</u>	Countywide; most unincorporated areas
<u>Size:</u>	Approximately 491 square miles
<u>Services provided:</u>	Extended police protection services in the unincorporated areas of the County, excluding Kensington

# County Service Area P-6 (Unincorporated Area)



	City Boundaries
	County Service Area P-6 (Unincorporated Area)
	County Boundary
	County Urban Limit Line

Map created 08/21/2015 by Contra Costa County Department of Conservation and Development with data from the Contra Costa County GIS Program. Some data, primarily City Limits, is derived from the CA State Board of Equalization's data. All other data is provided by the County government for informational purposes only. This map contains copyrighted information and may not be altered. It may be reproduced for non-commercial use only. Users of this map agree to read and accept the County of Contra Costa disclaimer of liability for geographic information.





*County Service Area*

**COUNTY SERVICE AREA R-4 (Moraga)**

*(County Service Area Law, Government Code §25210 et seq.)*

<u>Location of office and mailing address</u>	Managed by the Town of Moraga 329 Rheem Blvd. Moraga, CA 94556
<u>Telephone numbers</u>	(925) 888-7022
<u>FAX number</u>	(925) 376-5203
<u>Web page</u>	<a href="http://www.moraga.ca.us">www.moraga.ca.us</a>
<u>E-mail address</u>	<a href="mailto:manager@moraga.ca.us">manager@moraga.ca.us</a>

**BOARD OF DIRECTORS**

The Board of Supervisors is the governing board

Meetings: Tuesdays beginning at 9:30 AM

**STAFF**

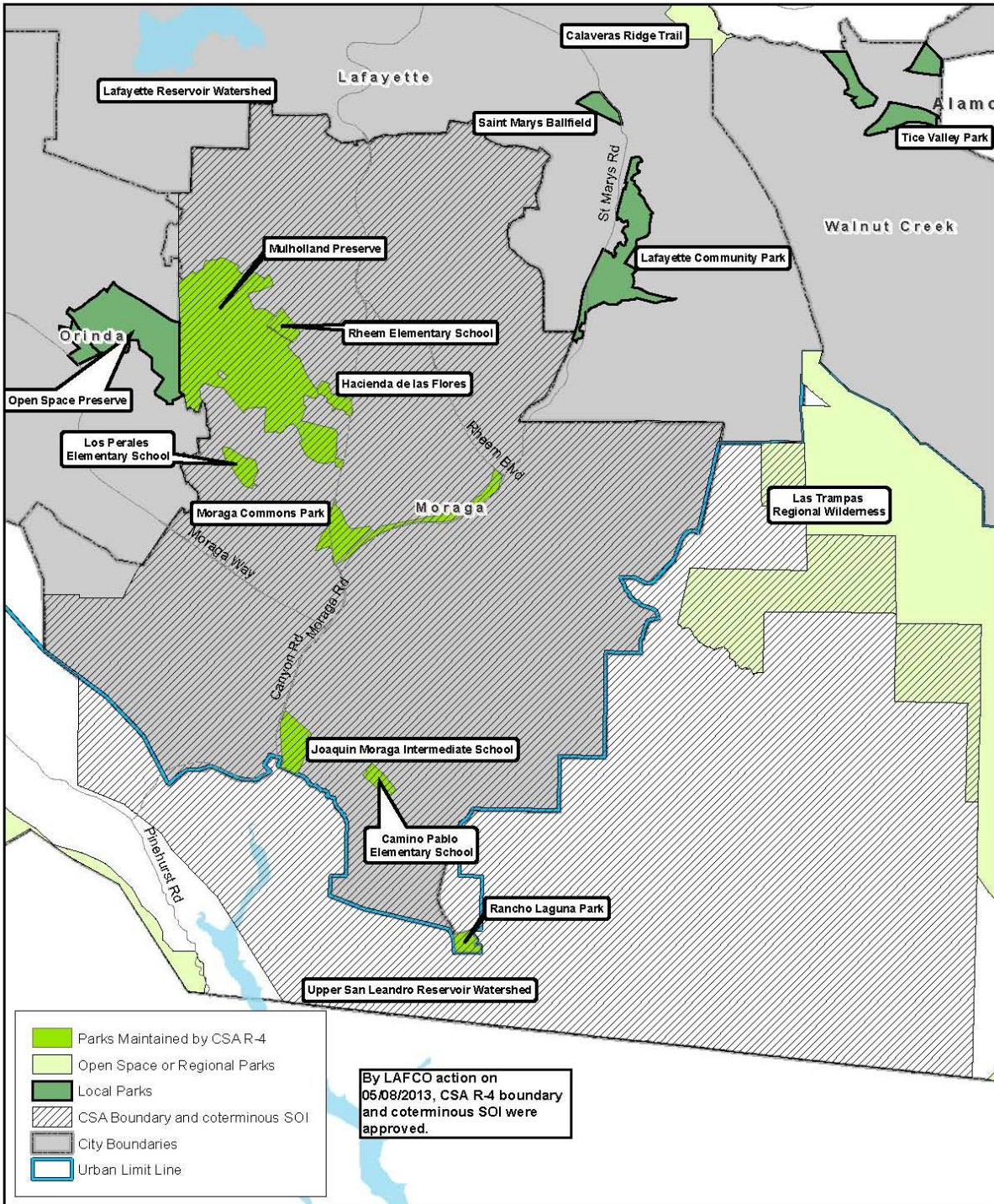
Jill Keimach  
Clerk of the Board of Supervisors  
Sharon Anderson, County Counsel

Town Manager  
Clerk of the Board  
Legal Counsel

**INFORMATION**

<u>Year formed:</u>	1971
<u>Area Served:</u>	Town of Moraga
<u>Population Served:</u>	16,016
<u>Services provided:</u>	Public parks and recreation in the Town of Moraga

# CSA R-4 and Coterminous Sphere of Influence




- Parks Maintained by CSAR-4
- Open Space or Regional Parks
- Local Parks
- CSA Boundary and coterminous SOI
- City Boundaries
- Urban Limit Line

By LAFCO action on 05/08/2013, CSA R-4 boundary and coterminous SOI were approved.

Map created 03/20/10 by Contra Costa County Community Reinvestment Office (CRO) 2010 Pinhurst Rd, Suite 100, Moraga, CA 94552-3200 925.938.4844 925.938.3300

This map was created by the Contra Costa County Community Reinvestment Office (CRO) for the Contra Costa County Open Space Program. Some boundaries and city limits are derived from the City State of California by the state. The map is not intended to be used for any purpose other than to provide information. The map is not intended to be used for any purpose other than to provide information. The map is not intended to be used for any purpose other than to provide information.



*County Service Area*

**COUNTY SERVICE AREA R-7 (Alamo)**

*(County Service Area Law, Government Code §25210 et seq.)*

<u>Location of office and mailing address</u>	Public Works Department Attn: Special Districts Unit County of Contra Costa 255 Glacier Drive Martinez, CA 94553-4897
<u>Telephone numbers</u>	(925) 313-2160
<u>FAX number</u>	(925) 313-2333
<u>Web page</u>	<a href="http://www.co.contra-costa.ca.us">www.co.contra-costa.ca.us</a>
<u>E-mail address</u>	<a href="mailto:scohe@pw.cccounty.us">scohe@pw.cccounty.us</a>

**BOARD OF DIRECTORS**

The Board of Supervisors is the governing board

Meetings: Tuesdays beginning at 9:30 AM

**STAFF**

Susan Cohen, Special Districts Coordinator	General Manager
Clerk of the Board of Supervisors	Clerk of the Board
Sharon Anderson, County Counsel	Legal Counsel

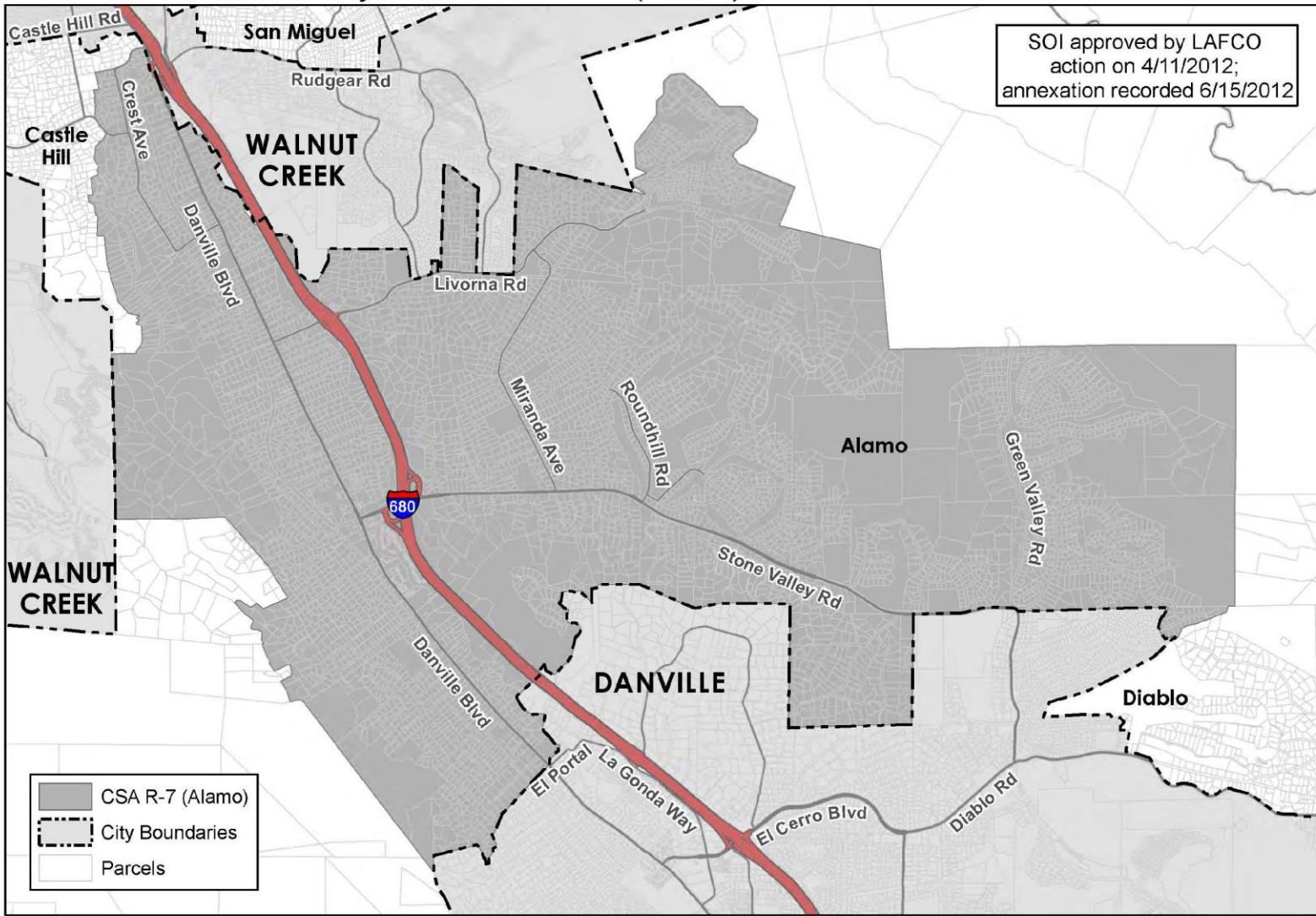
**INFORMATION**

<u>Year formed:</u>	1971 (killed by election; new formation in 1984)
<u>Area Served:</u>	Alamo
<u>Population Served:</u>	5,589 Residential Dwelling Units
<u>Size:</u>	Approximately 20.58 square miles
<u>Services provided:</u>	Parks, trails, recreation, landscaping and related facilities development, operation and maintenance for unincorporated Alamo (Zone A)

Note: The County has appointed a Municipal Advisory Council for this County Service Area (Zone A). The County has dissolved Zone B.

# County Service Area R-7 (Alamo) and Coterminous SOI

SOI approved by LAFCO  
action on 4/11/2012;  
annexation recorded 6/15/2012



Map created MM/DD/2013  
by Contra Costa County Department of  
Conservation and Development, GIS Group  
30 Mar Road, Martinez, CA 94553  
37.59:41.79 IN 122.07:03.756W

This map or dataset was created by the Contra Costa County Department of Conservation and Development with data from the Contra Costa County GIS Program. Some base data, primarily City Limits, is derived from the CA State Board of Equalization's tax rate areas. While obligated to use this data the County assumes no responsibility for its accuracy. This map contains copyrighted information and may not be altered. It may be reproduced in its current state if the source is cited. Users of this map agree to read and accept the County of Contra Costa disclaimer of liability for geographic information.



*County Service Area*

**COUNTY SERVICE AREA R-9 (El Sobrante)**  
(County Service Area Law, Government Code §25210 et seq.)

<u>Location of office and mailing address</u>	Public Works Department Attn: Special Districts Unit County of Contra Costa 255 Glacier Drive Martinez, CA 94553-4897
<u>Telephone numbers</u>	(925) 313-2160
<u>FAX number</u>	(925) 313-2333
<u>Web page</u>	<a href="http://www.co.contra-costa.ca.us">http://www.co.contra-costa.ca.us</a>
<u>E-mail address</u>	<a href="mailto:scohe@pw.cccounty.us">scohe@pw.cccounty.us</a>

**BOARD OF DIRECTORS**

The Board of Supervisors is the governing board

Meetings: Tuesdays beginning at 9:30 AM

**STAFF**

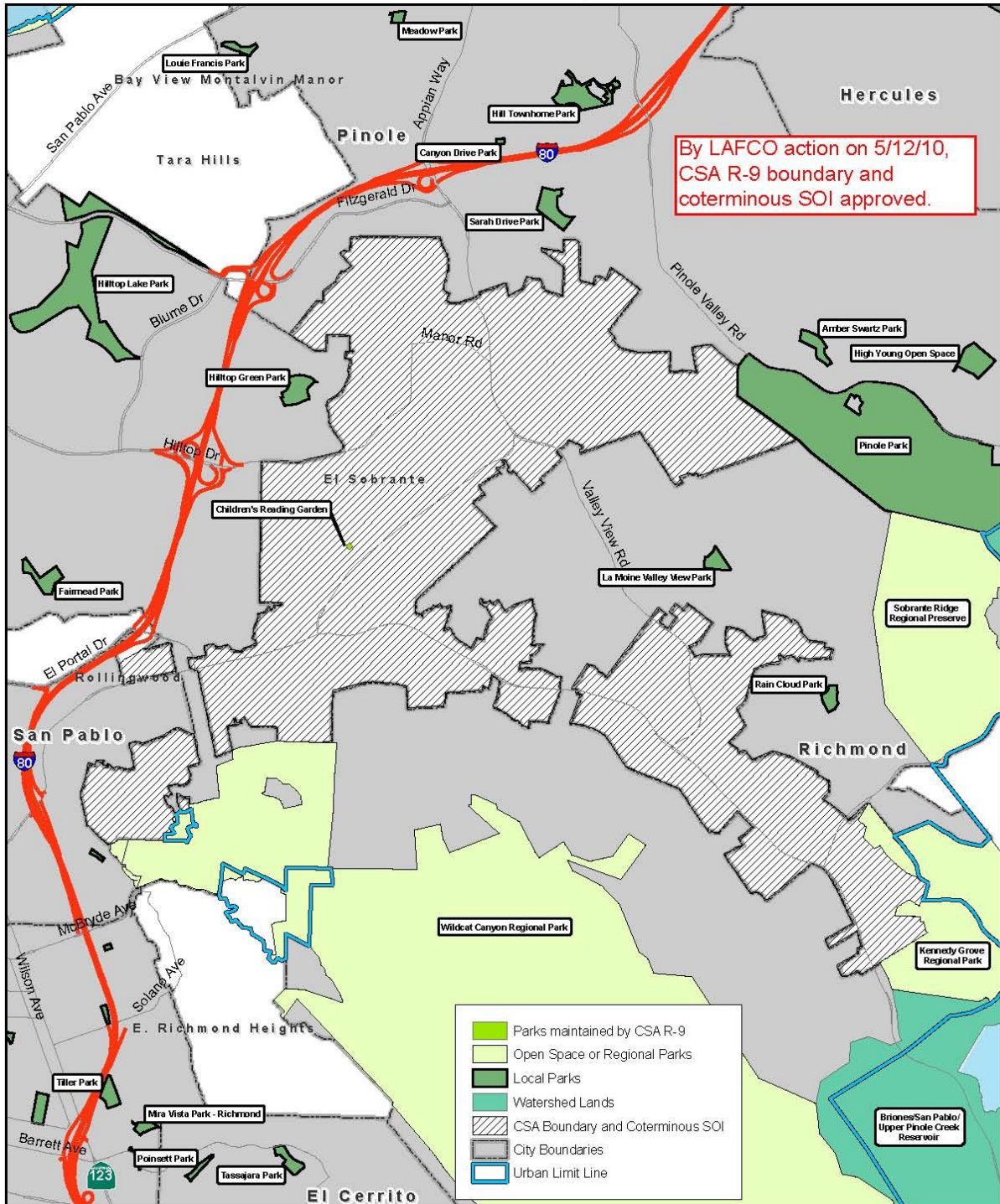
Susan Cohen, Special Districts Coordinator Clerk of the Board of Supervisors Sharon Anderson, County Counsel	General Manager Clerk of the Board Legal Counsel
--	--

**INFORMATION**

<u>Year formed:</u>	1974
<u>Area Served:</u>	El Sobrante Valley including parts of Richmond
<u>Population Served:</u>	12,260 people (2000 Census)
<u>Size:</u>	Approximately 3.1 square miles
<u>Services provided:</u>	Parks

NOTE: Advisory responsibilities are handled by the El Sobrante MAC.

# CSA R-9 and Coterminous Sphere of Influence



Map created by the Contra Costa County Community Development Department, 1000 Lakeside Blvd., Suite 100, Richmond, CA 94801. Some data provided by the City of San Pablo and the City of El Cerrito. The map is for informational purposes only and does not constitute a contract. The map is not intended to be used for legal purposes. The map is not intended to be used for legal purposes. The map is not intended to be used for legal purposes.

0 0.25 0.5 1 Miles



*County Service Area*

**COUNTY SERVICE AREA R-10 (Rodeo)**

*(County Service Area Law, Government Code §25210 et seq.)*

<u>Location of office and mailing address</u>	Public Works Department Attn: Special Districts Unit County of Contra Costa 255 Glacier Drive Martinez, CA 94553-4897
<u>Telephone numbers</u>	(925) 313-2160
<u>FAX number</u>	(925) 313-2333
<u>Web page</u>	<a href="http://www.co.contra-costa.ca.us">www.co.contra-costa.ca.us</a>
<u>E-mail address</u>	<a href="mailto:scohe@pw.cccounty.us">scohe@pw.cccounty.us</a>

**BOARD OF DIRECTORS**

The Board of Supervisors is the governing board

Meetings: Tuesdays beginning at 9:30 AM

**STAFF**

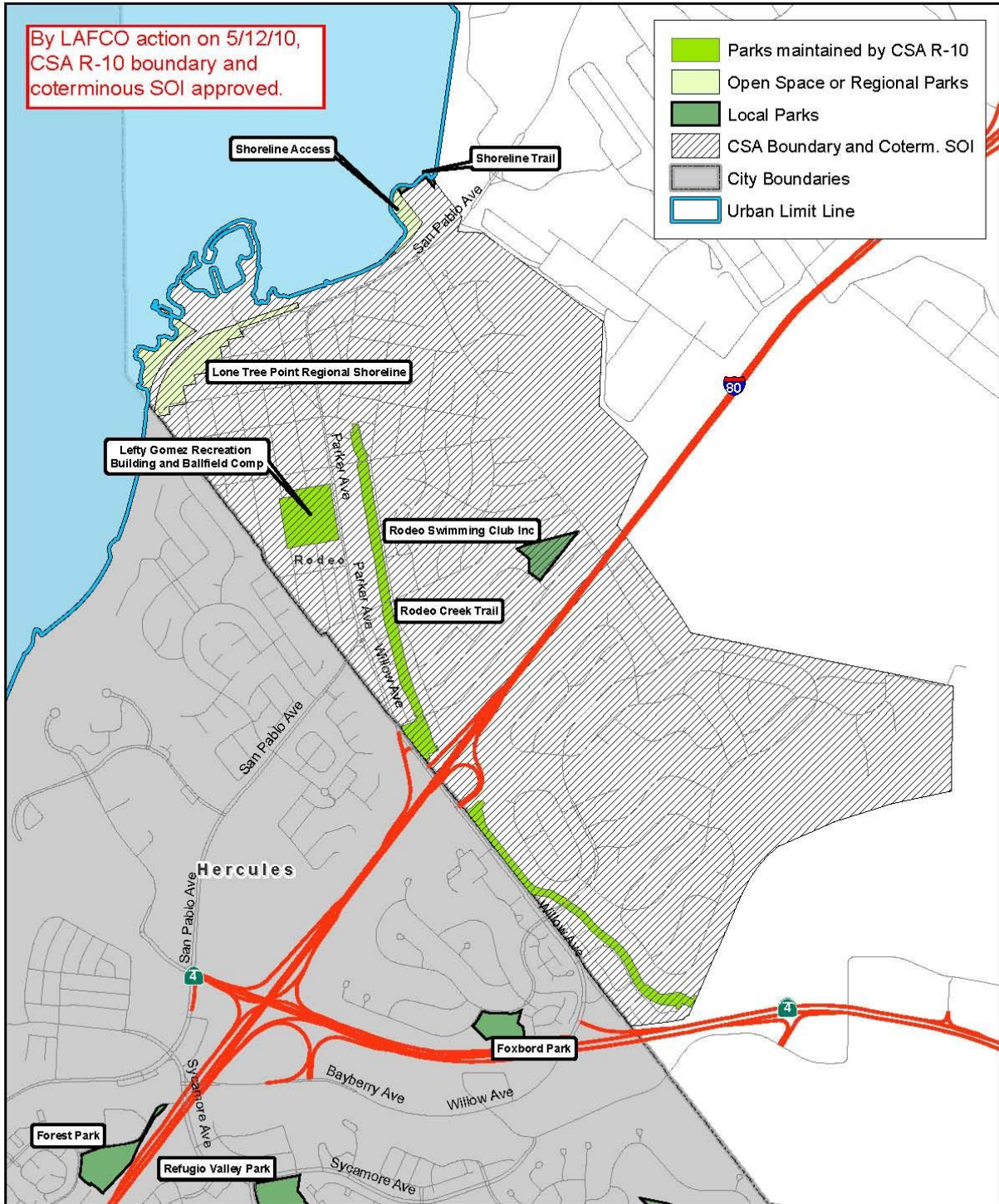
Susan Cohen, Special Districts Coordinator  
Clerk of the Board of Supervisors  
Sharon Anderson, County Counsel

General Manager  
Clerk of the Board  
Legal Counsel

**INFORMATION**


<u>Year formed:</u>	1987
<u>Area Served:</u>	Rodeo
<u>Population Served:</u>	2,549 Residential Dwelling Units
<u>Size:</u>	Approximately 7.37 square miles
<u>Services provided:</u>	Provide recreation services through the operation of the Lefty Gomez Community Center facility and its baseball fields

## CSA R-10 and Coterminous Sphere of Influence



Map created 3/24/10  
by Contra Costa County Community Development Department, GIS Group  
All graphics, including aerial photos, are the property of the County of Contra Costa.

This map was created by the Contra Costa County Community Development Department for use in the County's annual report. Some data was obtained from the County's GIS Department. Some data was obtained from the County's GIS Department. Some data was obtained from the County's GIS Department. Some data was obtained from the County's GIS Department.





*County Service Area*

**COUNTY SERVICE AREA RD-4 (Vicinity of Bethel Island)**  
*(County Service Area Law, Government Code §25210 et seq.)*

<u>Location of office and mailing address</u>	Public Works Department Attn: Special Districts Unit County of Contra Costa 255 Glacier Drive Martinez, CA 94553-4897
<u>Telephone numbers</u>	(925) 313-2160
<u>FAX number</u>	(925) 313-2333
<u>Web page</u>	<a href="http://www.co.contra-costa.ca.us">www.co.contra-costa.ca.us</a>
<u>E-mail address</u>	<a href="mailto:scohe@pw.cccounty.us">scohe@pw.cccounty.us</a>

**BOARD OF DIRECTORS**

The Board of Supervisors is the governing board

Meetings: Tuesdays beginning at 9:30 AM

**STAFF**

Susan Cohen, Special Districts Coordinator  
Clerk of the Board of Supervisors  
Sharon Anderson, County Counsel

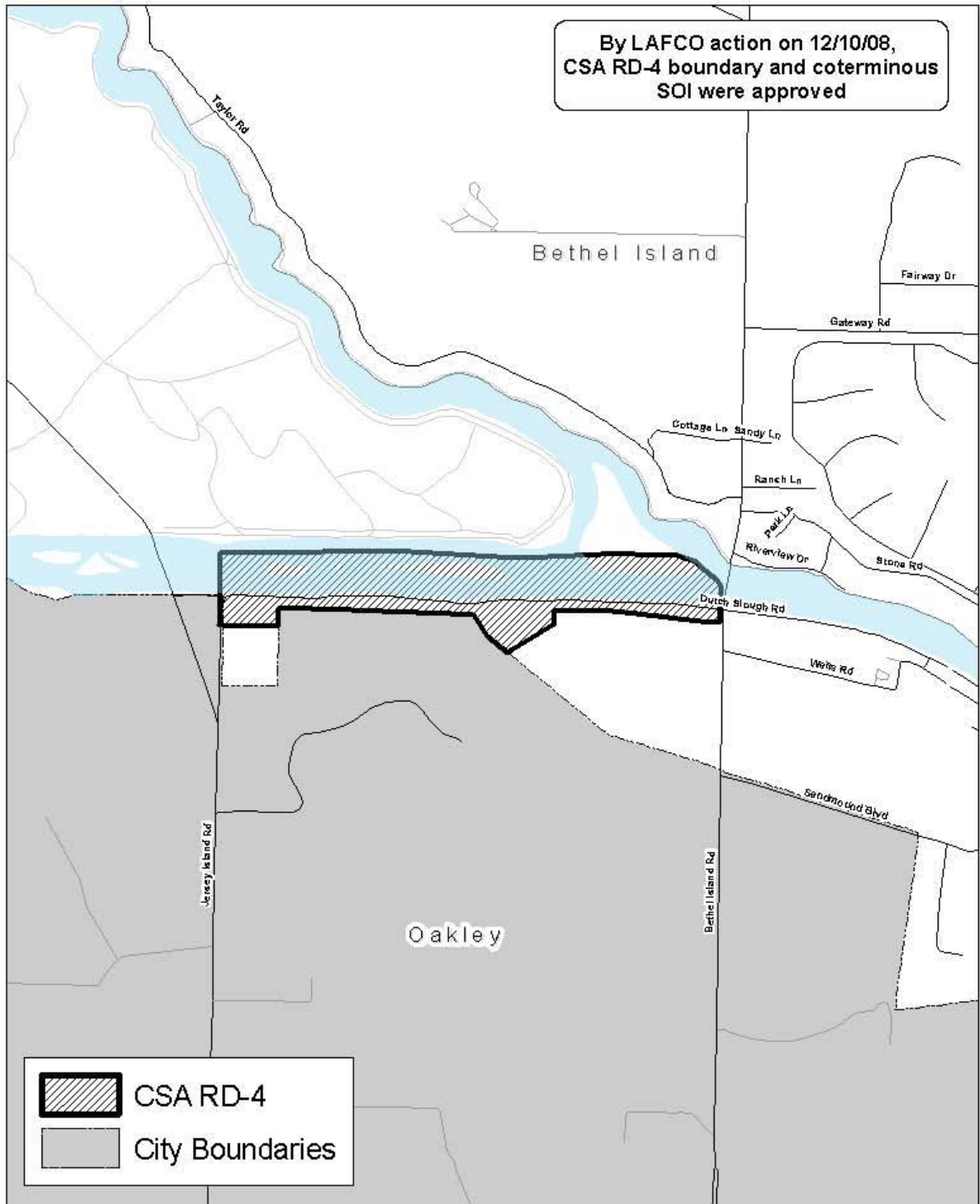
General Manager  
Clerk of the Board  
Legal Counsel

**INFORMATION**

<u>Year formed:</u>	1973
<u>Area Served:</u>	Bethel Island
<u>Population Served:</u>	61 Residential Dwelling Units
<u>Size:</u>	Approximately 3.45 linear miles
<u>Services provided:</u>	Road Maintenance

Note: Maintains Dutch Slough Road, Jersey Island Road to Bethel Island Road.

# County Service Area RD-4 (Vicinity of Bethel Island)



Map created 10/1/2009  
 by Contra Costa County Community Development, GIS Group  
 651 The Green #10 Blackhawk Way, Hayward, CA 94541-4606  
 3750648500 1.225625144W

This map is a creation by the Contra Costa County Community Development Department and is not from the Contra Costa County GIS Program. Some data was provided by the City of Oakley. It is not the County's responsibility to ensure the accuracy of the data. The map creator is not responsible for any errors or omissions. It may be reproduced in its entirety or in part without the permission of the map creator. The copyright in this map is held by the County of Contra Costa and the City of Oakley.

0.00 0.05 0.10 0.15 Miles

*County Service Area*

**COUNTY SERVICE AREA T-1 (Public Transit)**  
*(County Service Area Law, Government Code §25210 et seq.)*

<u>Location of office and mailing address</u>	Public Works Department Attn: Special Districts Unit County of Contra Costa 255 Glacier Drive Martinez, CA 94553-4897
<u>Telephone numbers</u>	(925) 313-2160
<u>FAX number</u>	(925) 313-2333
<u>Web page</u>	<a href="http://www.co.contra-costa.ca.us">www.co.contra-costa.ca.us</a>
<u>E-mail address</u>	<a href="mailto:scohe@pw.cccounty.us">scohe@pw.cccounty.us</a>

**BOARD OF DIRECTORS**

The Board of Supervisors is the governing board

Meetings: Tuesdays beginning at 9:30 AM

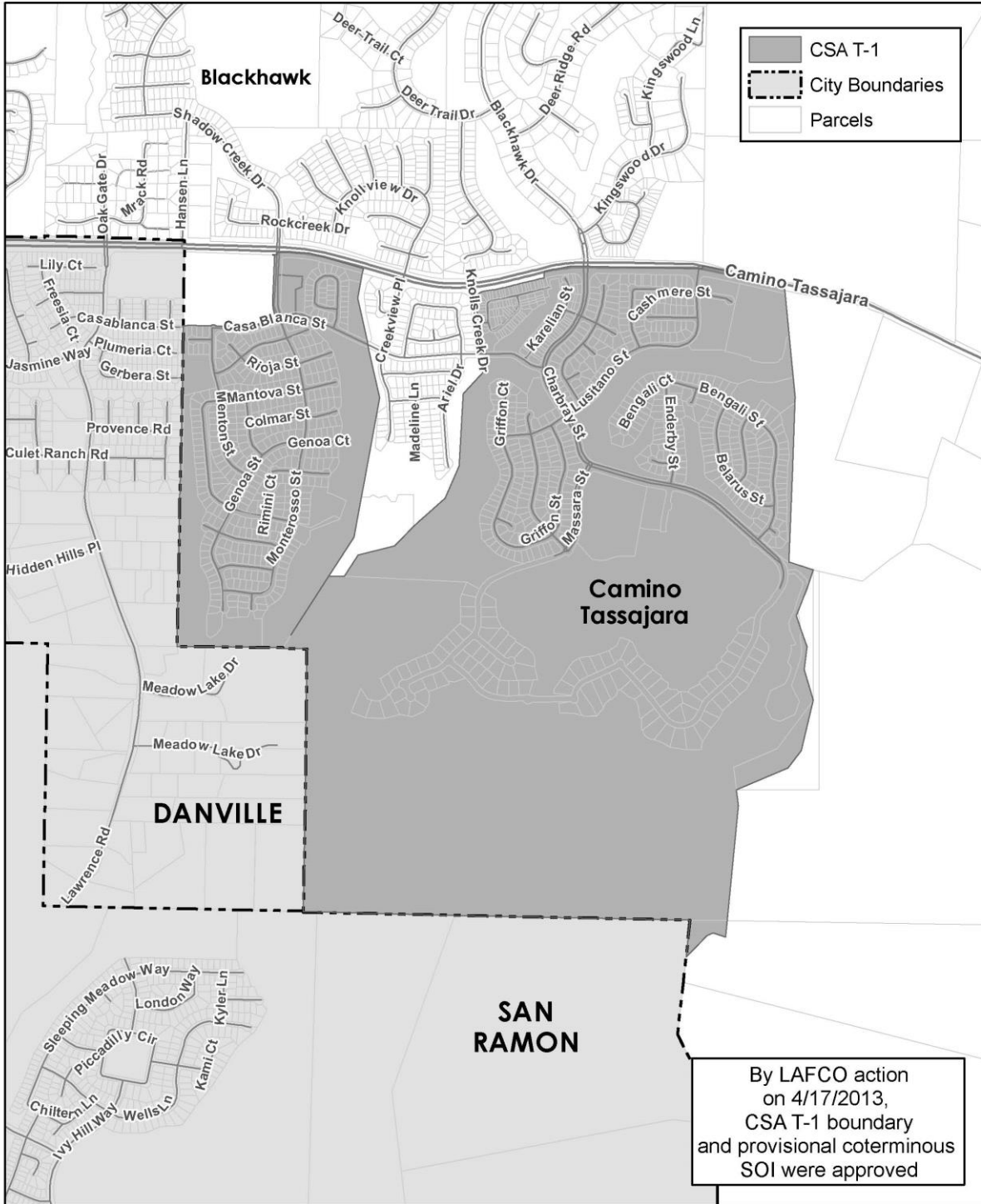
**STAFF**

Susan Cohen, Special Districts Coordinator	General Manager
Clerk of the Board of Supervisors	Clerk of the Board
Sharon Anderson, County Counsel	Legal Counsel

**INFORMATION**

<u>Year formed:</u>	2005
<u>Area Served:</u>	Danville unincorporated area
<u>Population Served:</u>	804 Residential Dwelling Units (DU): 560 Single-family, 128 Multi-family, 116 Senior
<u>Size:</u>	Approximately 1.18 square miles
<u>Services provided:</u>	Extended public transit services

# County Service Area T-1 and provisional SOI



Map created 05/13/2013  
 by Contra Costa County Department of  
 Conservation and Development, GIS Group  
 30 Muir Road, Martinez, CA 94553  
 37.59-41.791N 122.07-03.759W

This map or dataset was created by the Contra Costa County Department of Conservation and Development with data from the Contra Costa County GIS Program. Some base data, primarily City Limits, is derived from the CA State Board of Equalization's tax rate areas. While obligated to use this data the County assumes no responsibility for its accuracy. This map contains copyrighted information and may not be altered. It may be reproduced in its current state if the source is cited. Users of this map agree to read and accept the County of Contra Costa disclaimer of liability for geographic information.

